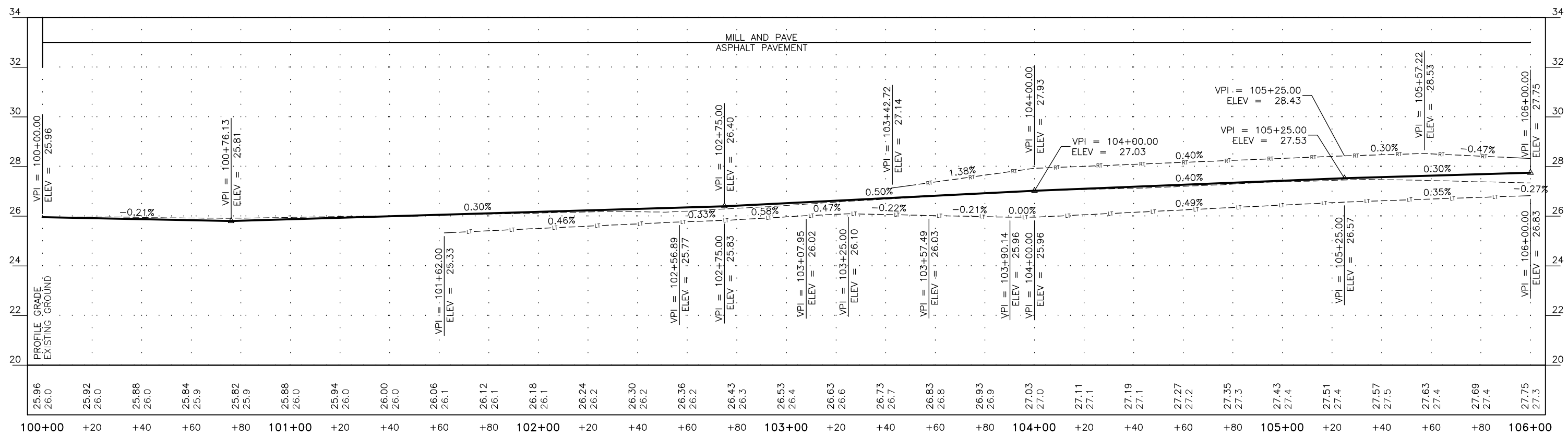
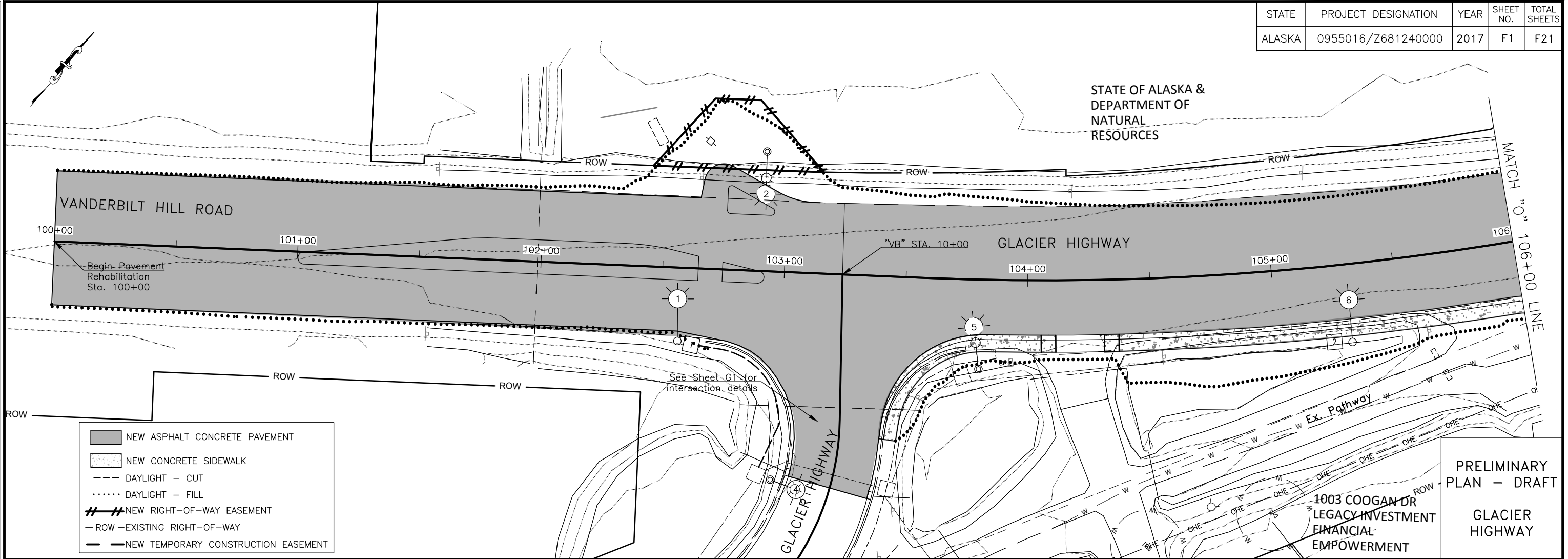


FILE C:\nu\68124\Planset\68124_F1-F15r2.dwg DATE 6/27/2017 15:34 LAYOUT F1 DESIGNED TF, GA, KAI CHECKED CT DRAFTED TF, GA, KIA

STATE	PROJECT DESIGNATION	YEAR	SHEET NO.	TOTAL SHEETS
ALASKA	0955016/Z681240000	2017	F1	F21

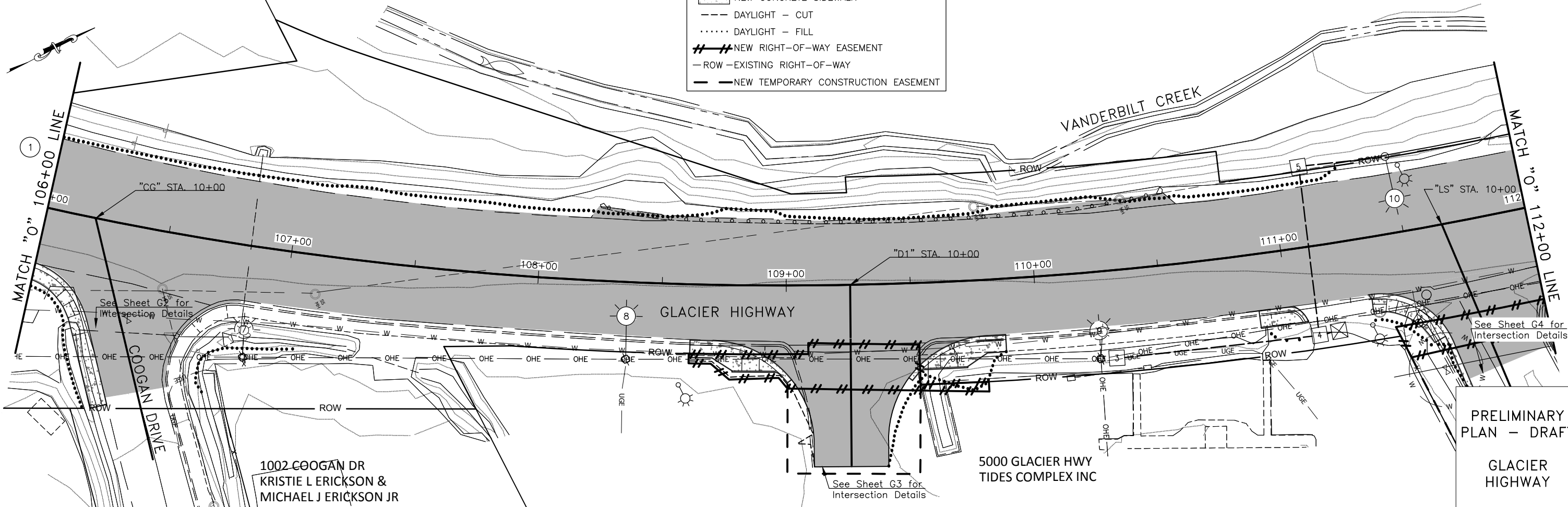


FILE C:\nu\68124\Planset\68124_F1-F15.rdw DATE 6/27/2017 15:34 LAYOUT F2 DESIGNED TF, GA, KAI CHECKED CT DRAFTED TF, GA, KIA

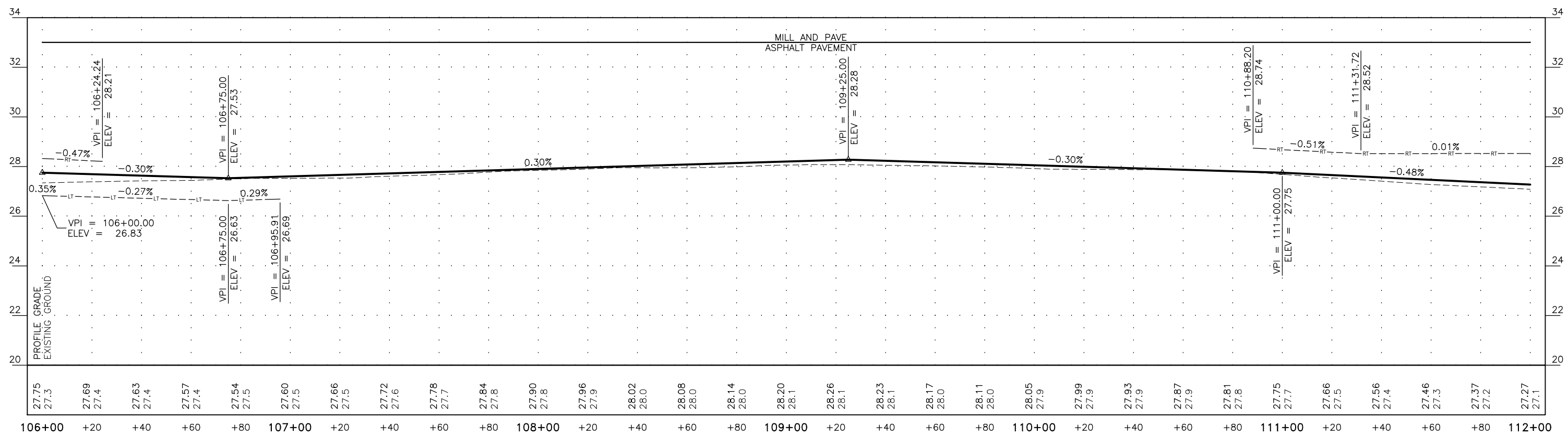
STATE	PROJECT DESIGNATION	YEAR	SHEET NO.	TOTAL SHEETS
ALASKA	0955016/Z681240000	2017	F2	F21

LEGEND

- NEW ASPHALT CONCRETE PAVEMENT
- NEW CONCRETE SIDEWALK
- DAYLIGHT - CUT
- DAYLIGHT - FILL
- NEW RIGHT-OF-WAY EASEMENT
- ROW - EXISTING RIGHT-OF-WAY
- NEW TEMPORARY CONSTRUCTION EASEMENT



PRELIMINARY PLAN - DRAFT
GLACIER HIGHWAY

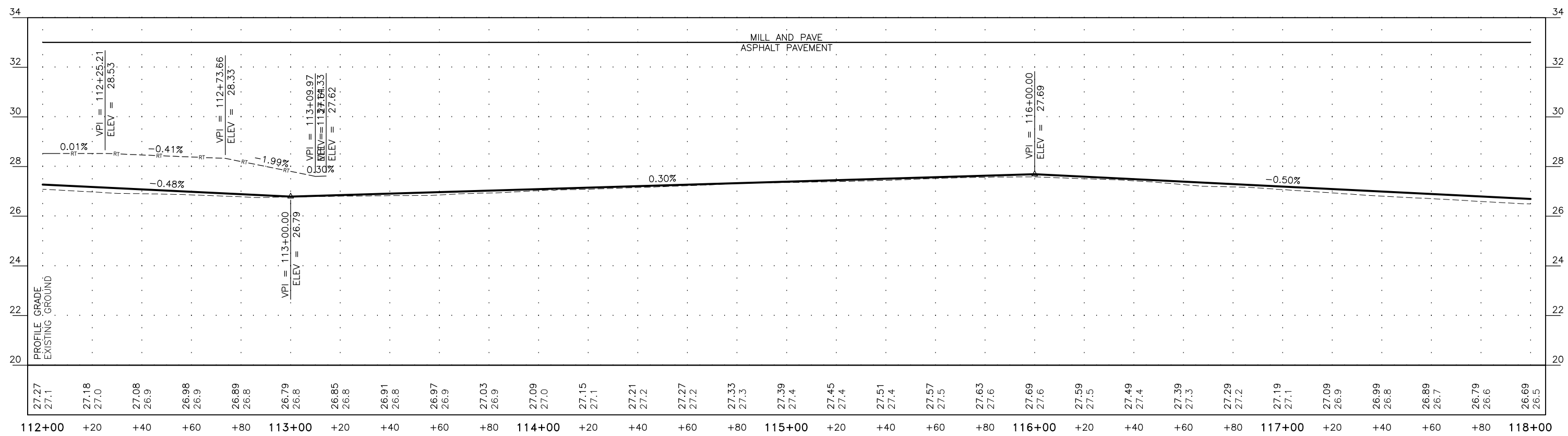
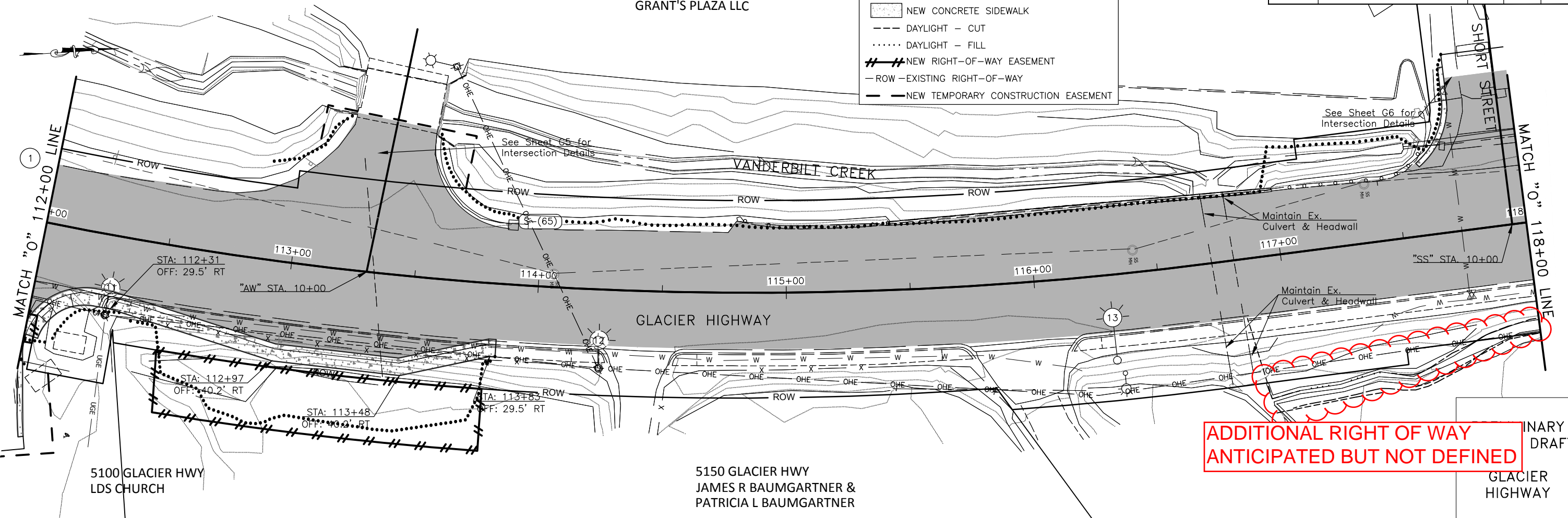


FILE C:\nu\68124\Planset\68124_F1-F15.rdw DATE 6/27/2017 15:34 LAYOUT F3 DESIGNED TF, GA, KAI CHECKED CT DRAFTED TF, GA, KIA

STATE	PROJECT DESIGNATION	YEAR	SHEET NO.	TOTAL SHEETS
ALASKA	0955016/Z681240000	2017	F3	F21

5157 GLACIER HWY
GRANT'S PLAZA LLC

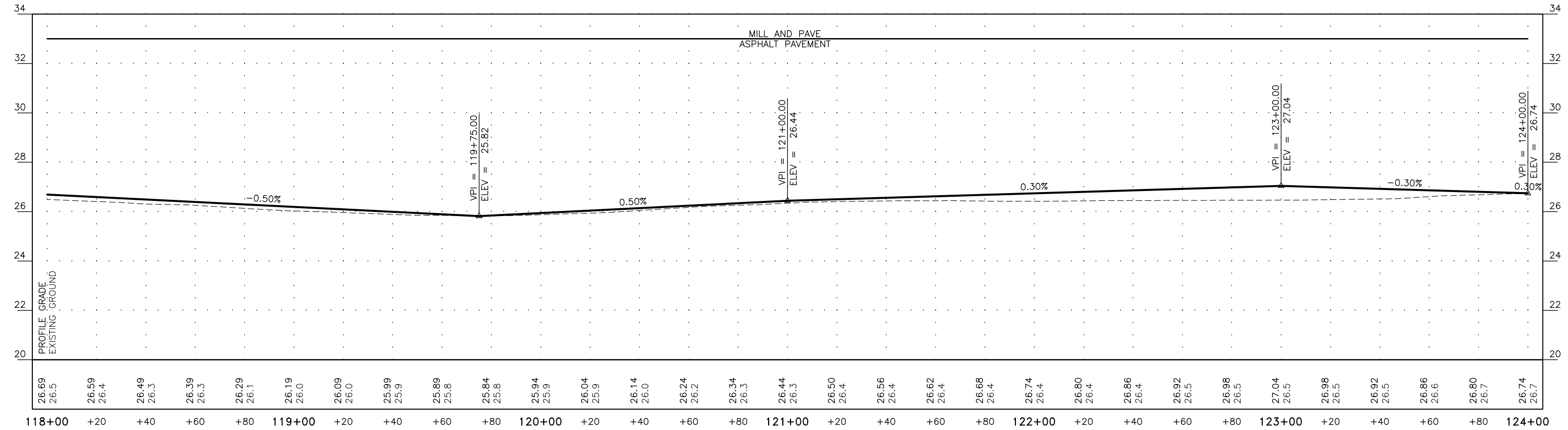
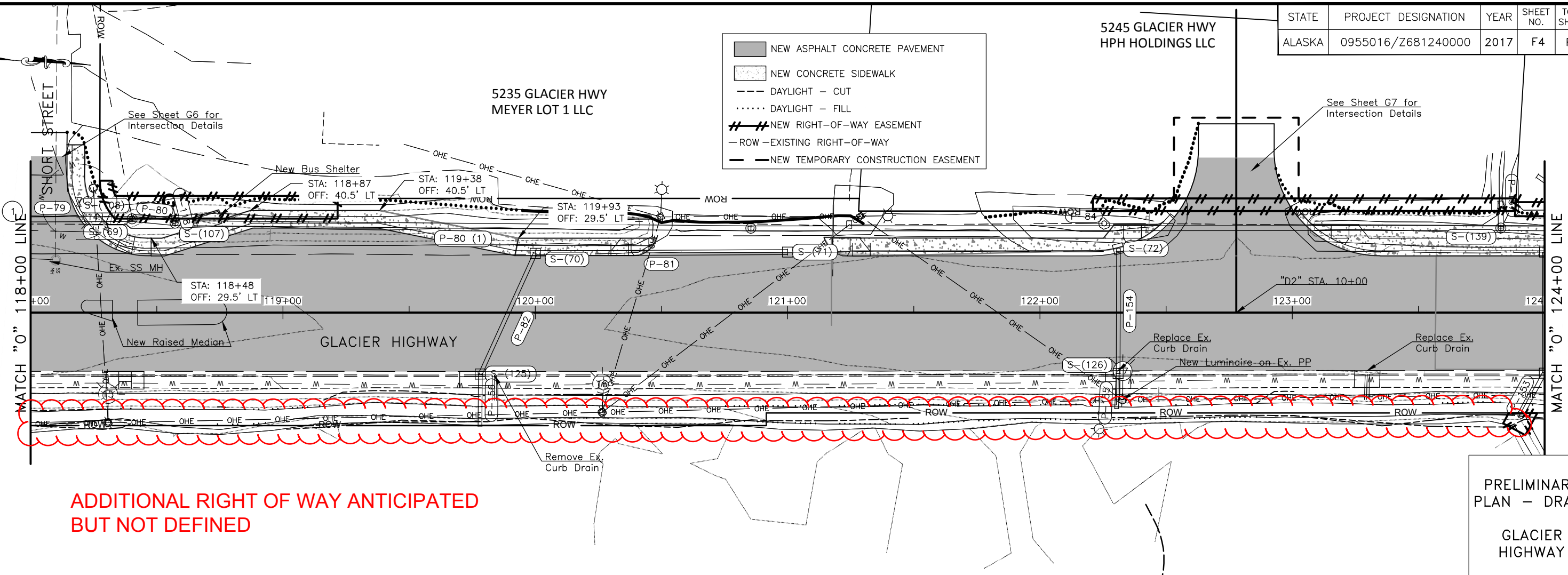
NEW ASPHALT CONCRETE PAVEMENT
NEW CONCRETE SIDEWALK
 --- DAYLIGHT - CUT
 DAYLIGHT - FILL
 - - - - NEW RIGHT-OF-WAY EASEMENT
 - - - - ROW - EXISTING RIGHT-OF-WAY
 - - - - NEW TEMPORARY CONSTRUCTION EASEMENT



FILE: C:\nu\68124\Plan\68124_Plan\68124_F1-F15r2.dwg
 DATE: 6/27/2017 15:34 LAYOUT: F4 CHECKED: CT DRAFTED: TF, GA, KIA

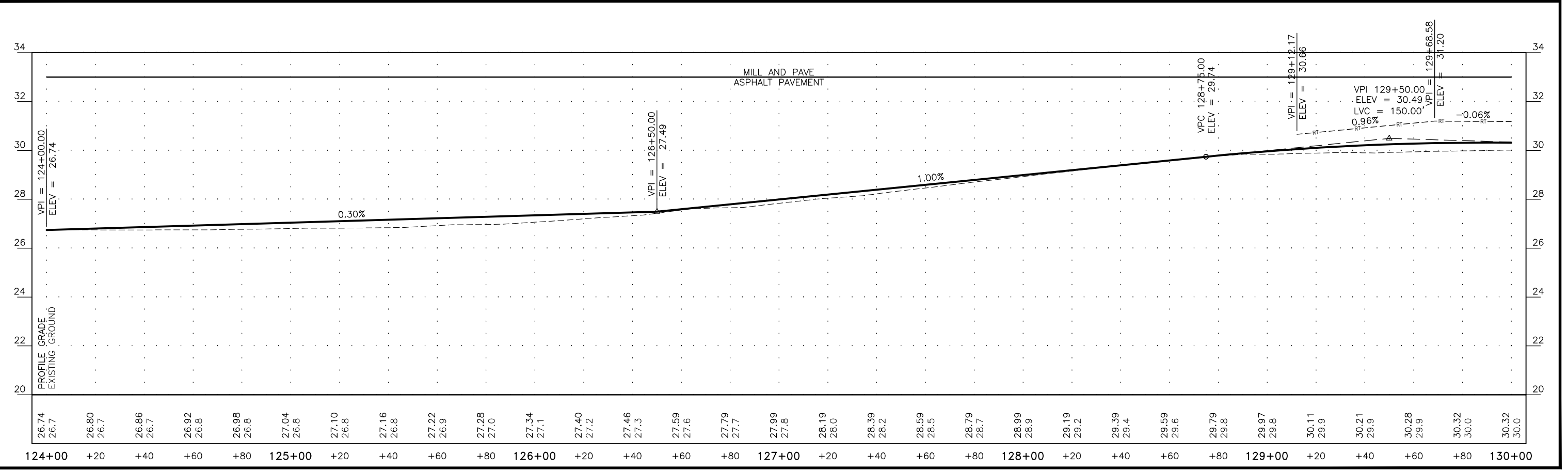
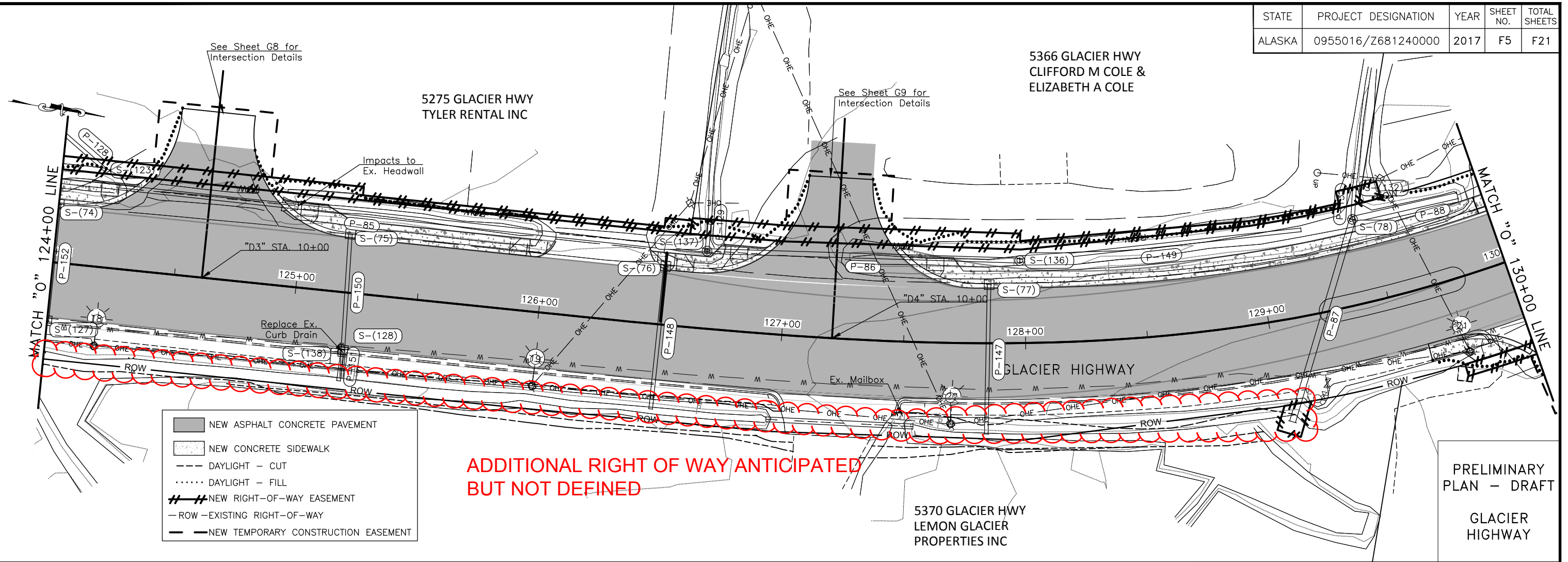
STATE	PROJECT DESIGNATION	YEAR	SHEET NO.	TOTAL SHEETS
ALASKA	0955016/Z681240000	2017	F4	F21

- NEW ASPHALT CONCRETE PAVEMENT
- NEW CONCRETE SIDEWALK
- DAYLIGHT - CUT
- DAYLIGHT - FILL
- NEW RIGHT-OF-WAY EASEMENT
- ROW - EXISTING RIGHT-OF-WAY
- NEW TEMPORARY CONSTRUCTION EASEMENT



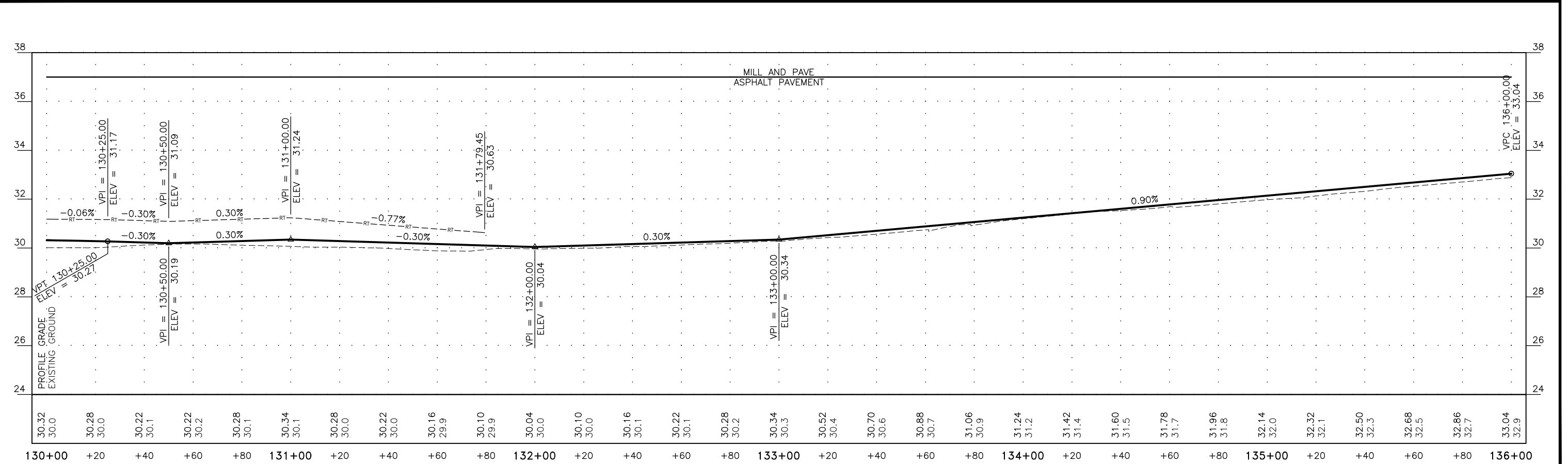
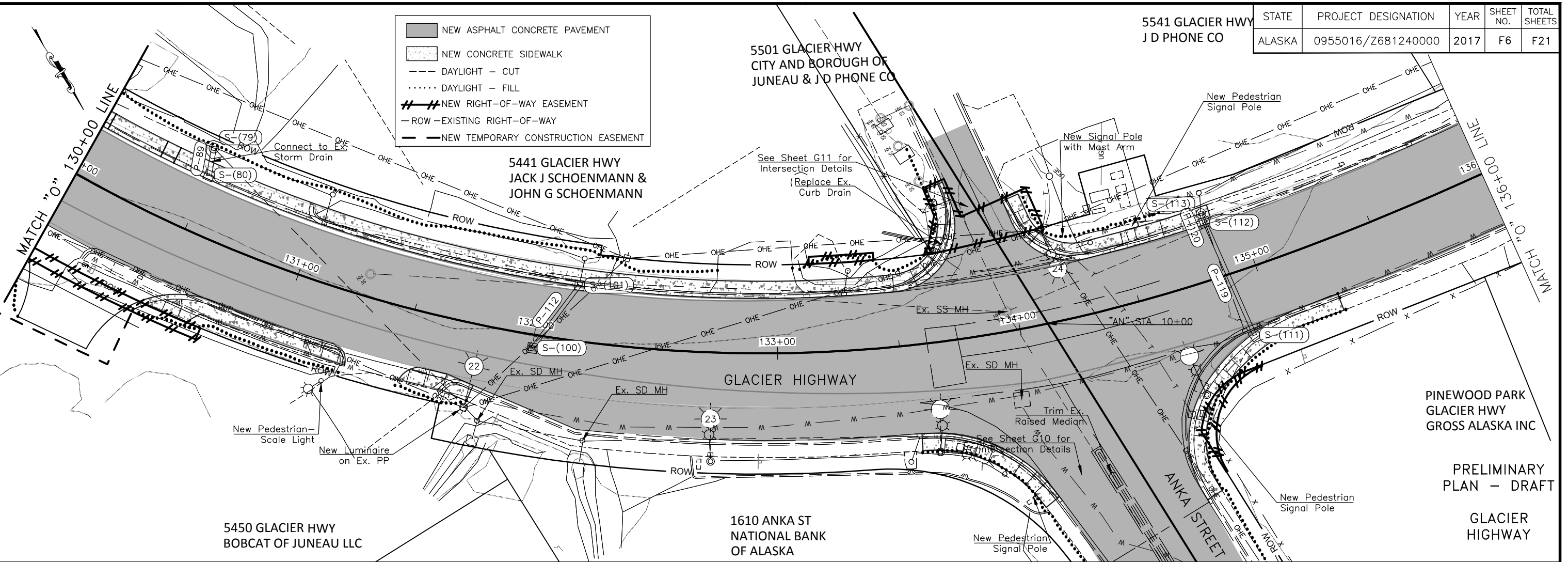
STATE	PROJECT DESIGNATION	YEAR	SHEET NO.	TOTAL SHEETS
ALASKA	0955016/Z681240000	2017	F5	F21

FILE: C:\nu\68124\Plan\68124_F1-F15r2.dwg
 DATE: 6/27/2017 15:34
 LAYOUT: F5
 DESIGNED: TF, GA, KAI
 CHECKED: CT
 DRAFTED: TF, GA, KIA



FILE C:\nu\68124\Plan\68124_Plan\68124_F1-F15r2.dwg
 DATE 6/27/2017 15:34 LAYOUT F6 DESIGNED TF. GA. KAI CHECKED CT DRAFTED TF. GA. KIA

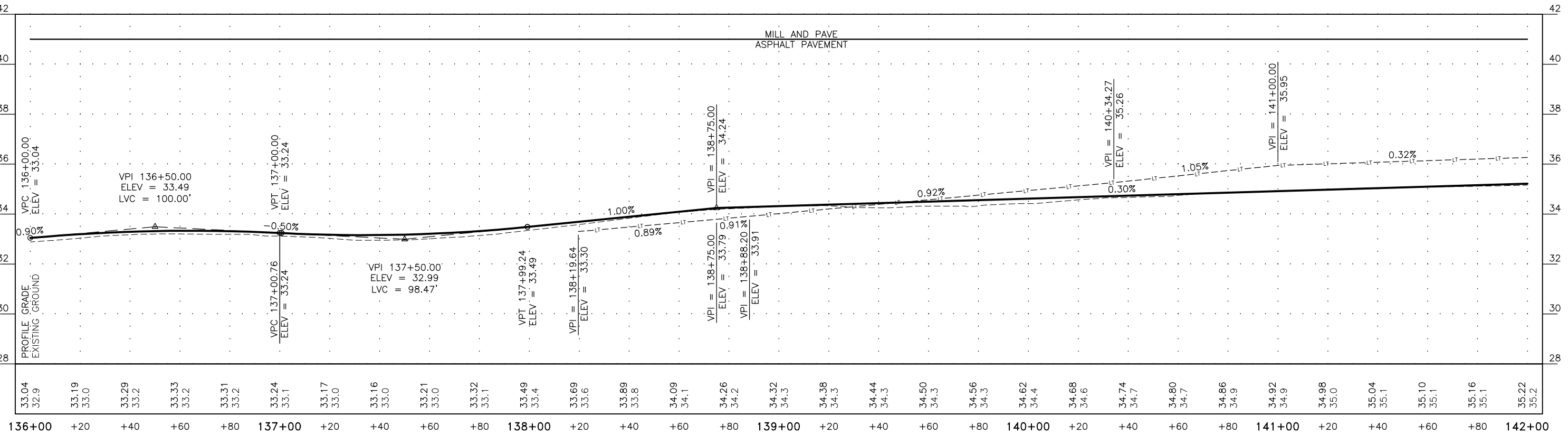
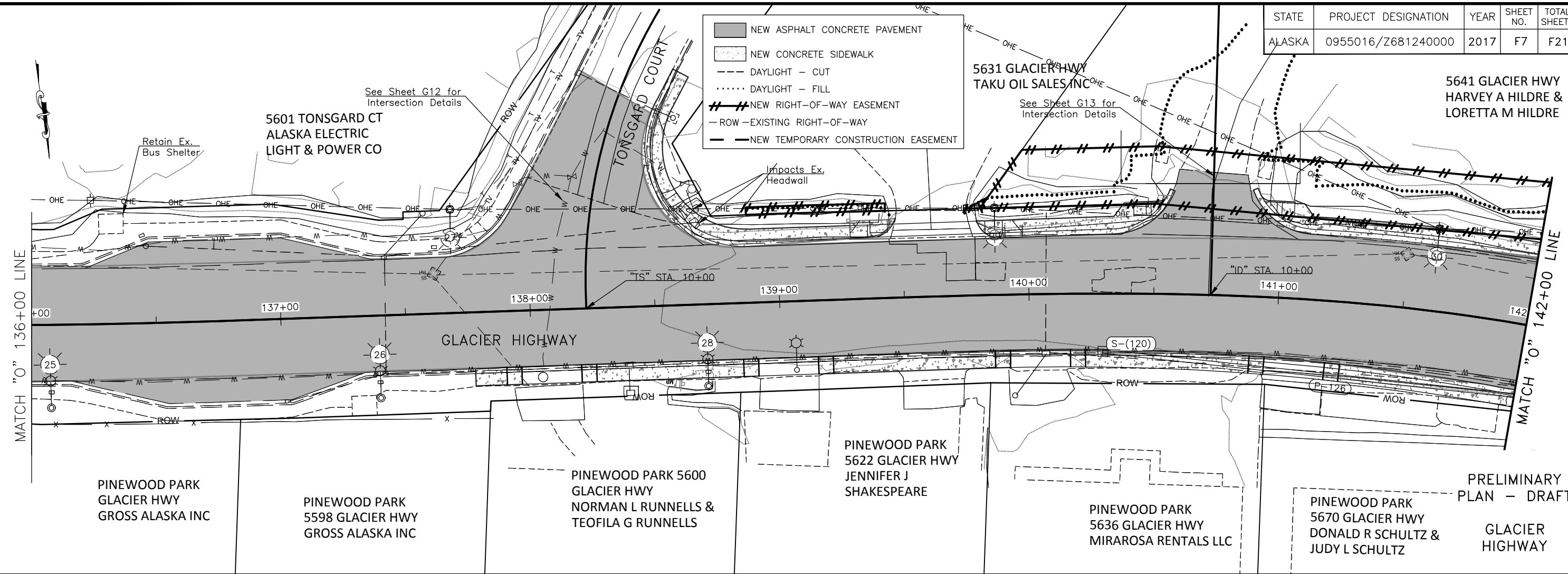
STATE	PROJECT DESIGNATION	YEAR	SHEET NO.	TOTAL SHEETS
ALASKA	0955016/Z681240000	2017	F6	F21



FILE: G:\nu\68124\Plan\68124_F1-F15r2.dwg
 DATE: 6/27/2017 15:34 LAYOUT: F7 DESIGNED: TF, GA, KAI CHECKED: CT DRAFTED: TF, GA, KIA

STATE	PROJECT DESIGNATION	YEAR	SHEET NO.	TOTAL SHEETS
ALASKA	0955016/Z681240000	2017	F7	F21

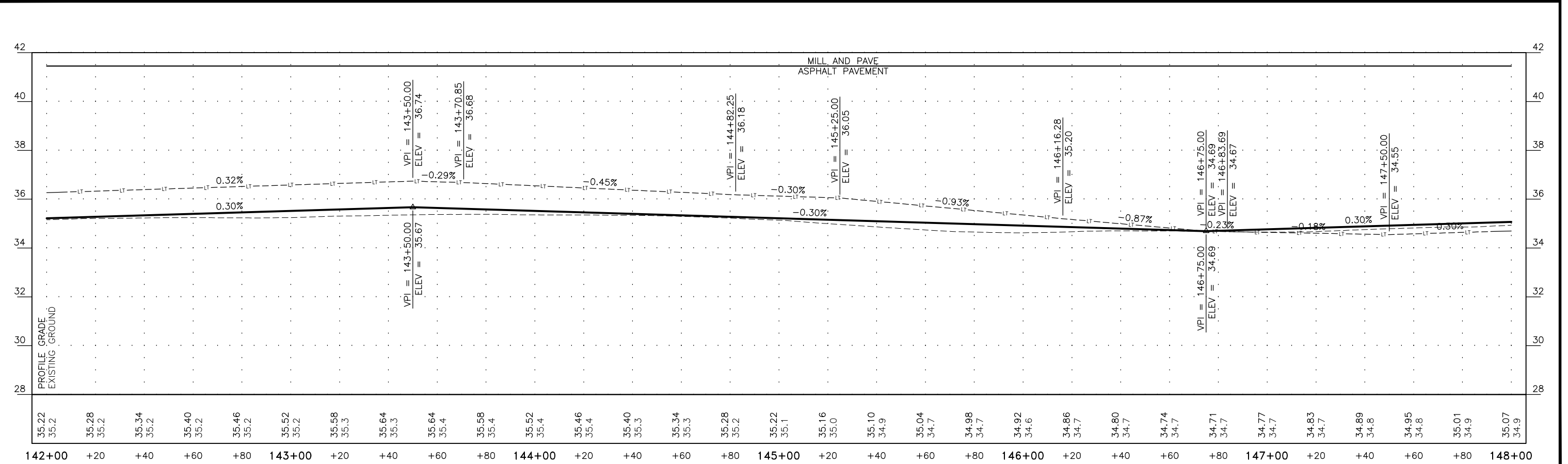
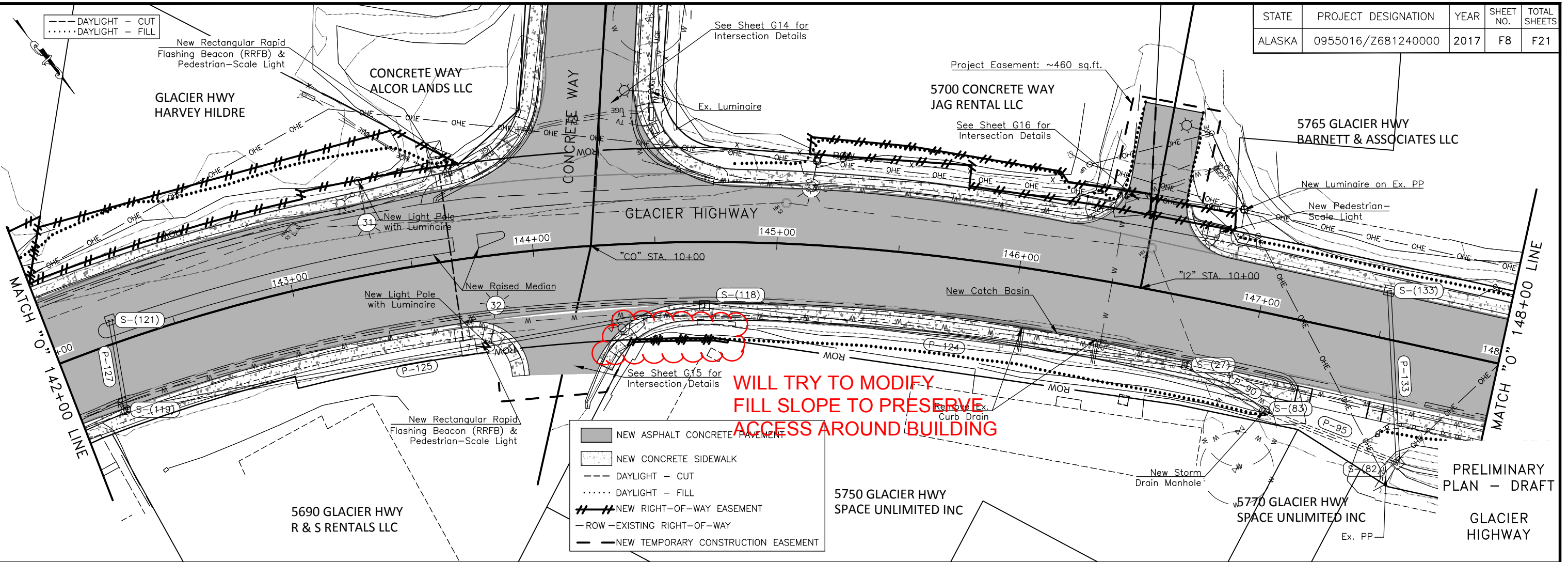
- NEW ASPHALT CONCRETE PAVEMENT
- NEW CONCRETE SIDEWALK
- DAYLIGHT - CUT
- DAYLIGHT - FILL
- NEW RIGHT-OF-WAY EASEMENT
- ROW - EXISTING RIGHT-OF-WAY
- NEW TEMPORARY CONSTRUCTION EASEMENT



PRELIMINARY PLAN - DRAFT
GLACIER HIGHWAY

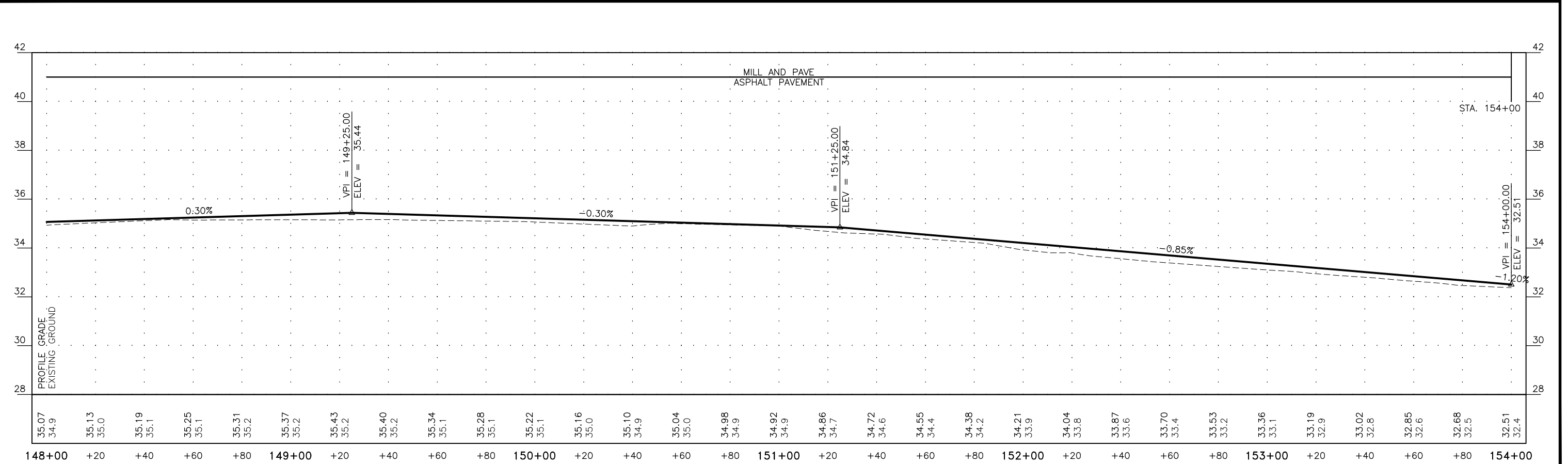
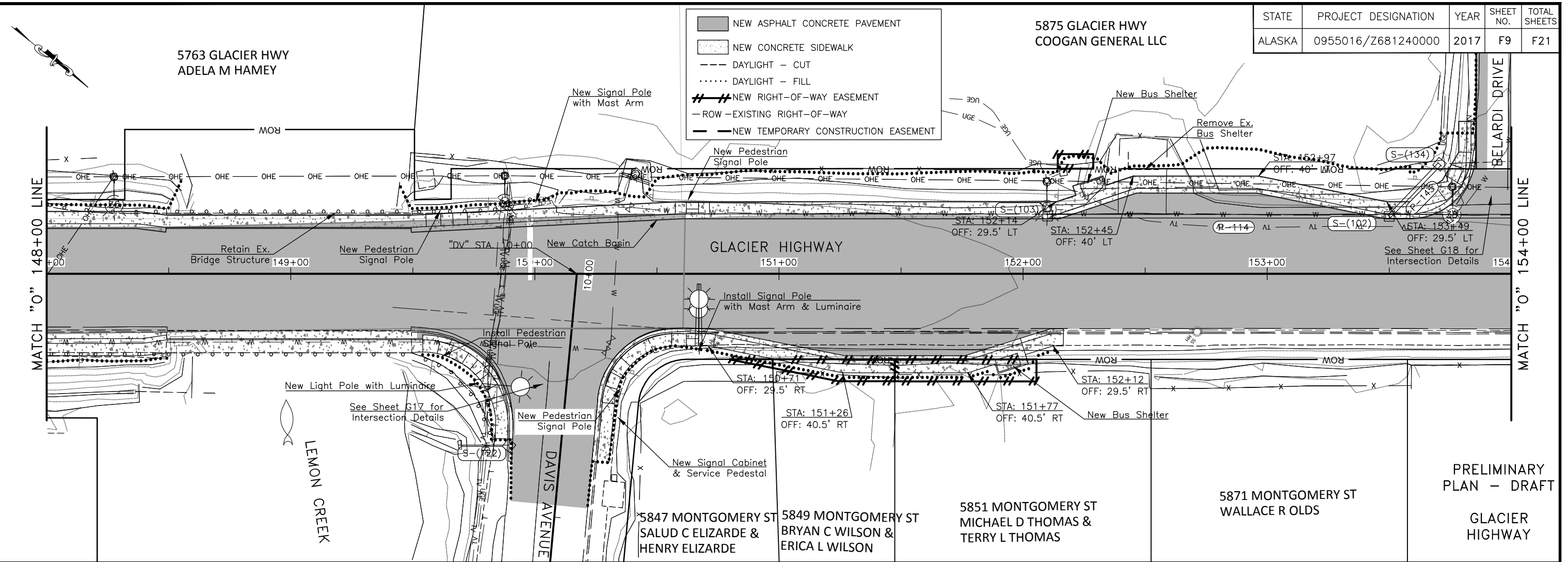
FILE: G:\nu\68124\Plan\68124_Plan\68124_F1-F15r2.dwg
 DATE: 6/27/2017 15:34 LAYOUT: F8 DESIGNED: TF, GA, KAI CHECKED: CT DRAFTED: TF, GA, KIA

STATE	PROJECT DESIGNATION	YEAR	SHEET NO.	TOTAL SHEETS
ALASKA	0955016/Z681240000	2017	F8	F21



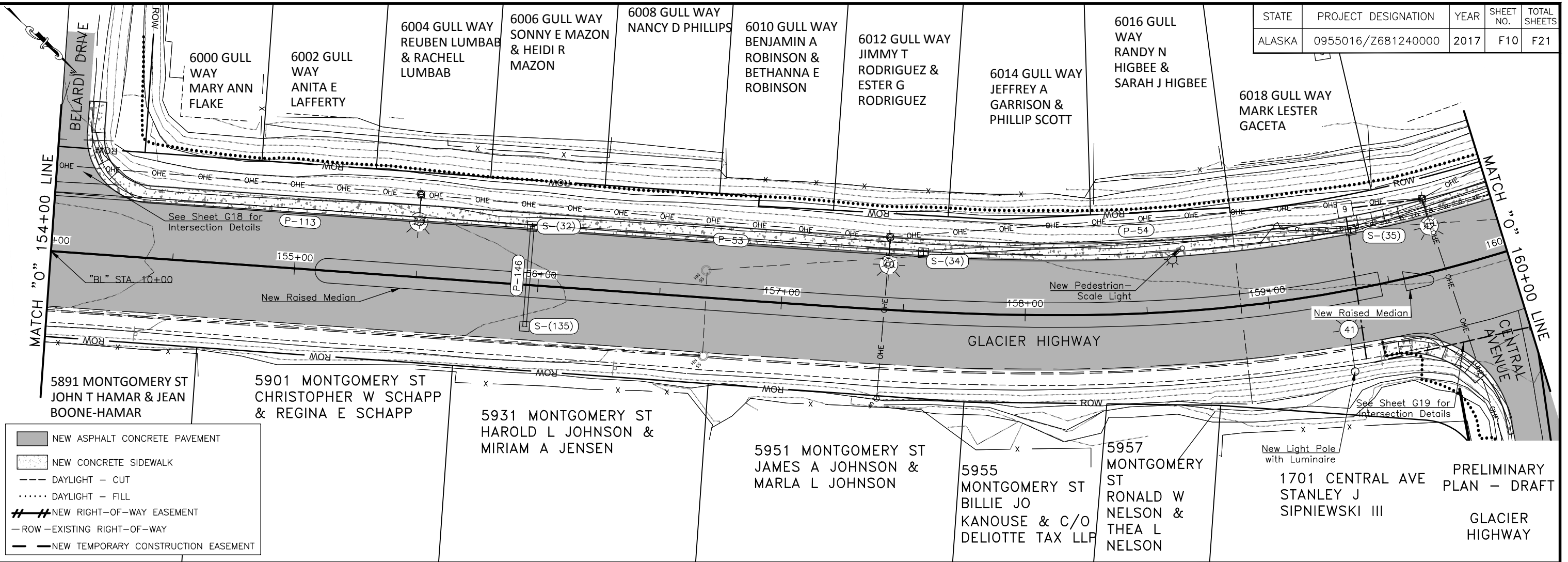
FILE: G:\nu\68124\Plan\68124_Plan\68124_F1-F15r2.dwg
 DATE: 6/27/2017 15:34 LAYOUT: F9
 DESIGNED: TF, GA, KAI CHECKED: CT DRAFTED: TF, GA, KIA

STATE	PROJECT DESIGNATION	YEAR	SHEET NO.	TOTAL SHEETS
ALASKA	0955016/Z681240000	2017	F9	F21

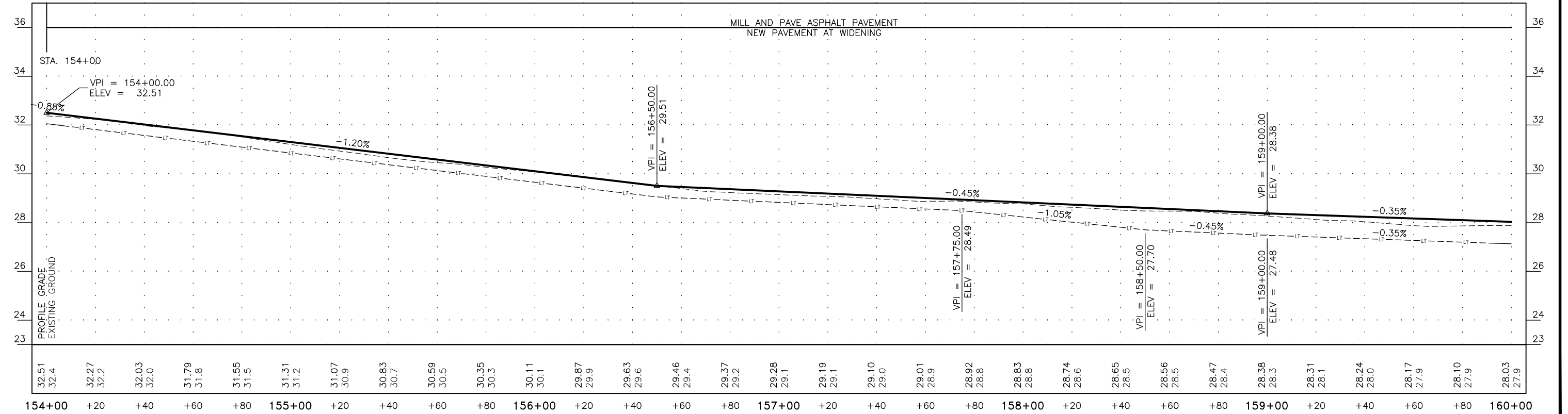


FILE C:\nu\68124\Plan\68124_F1-F15r2.dwg
 DATE 6/27/2017 15:34 LAYOUT F10
 DESIGNED TF. GA. KAI CHECKED CT
 DRAFTED TF. GA. KIA

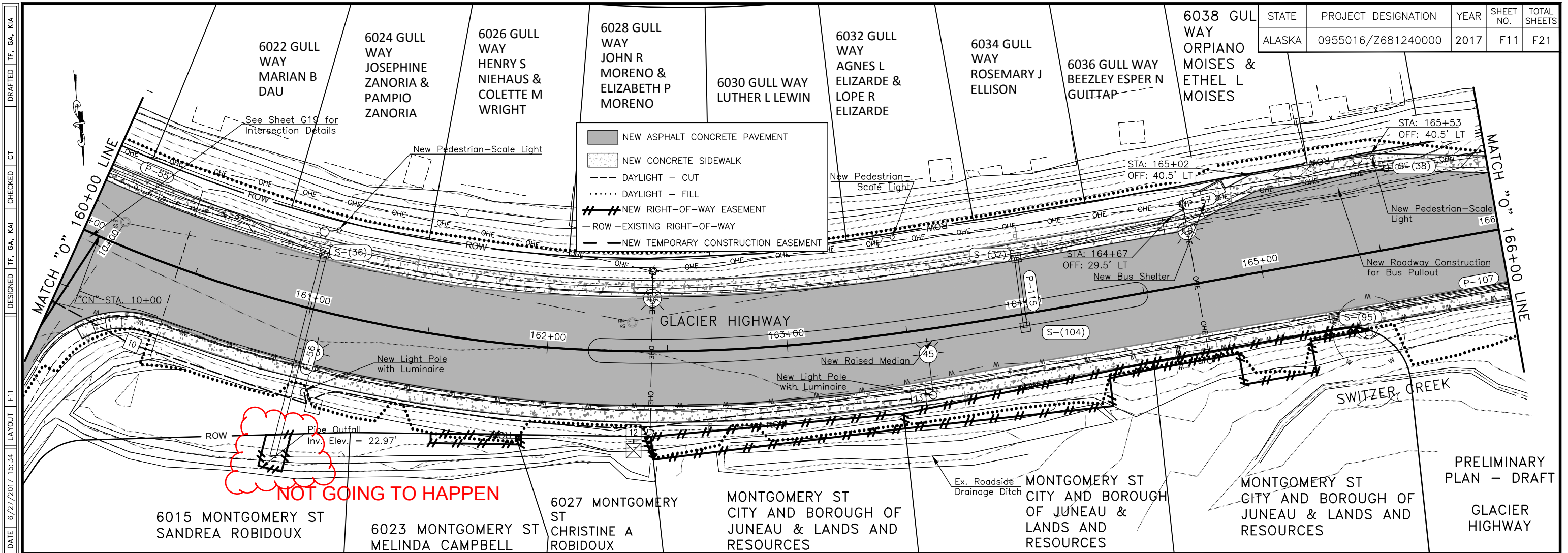
STATE	PROJECT DESIGNATION	YEAR	SHEET NO.	TOTAL SHEETS
ALASKA	0955016/Z681240000	2017	F10	F21



- NEW ASPHALT CONCRETE PAVEMENT
- NEW CONCRETE SIDEWALK
- DAYLIGHT - CUT
- DAYLIGHT - FILL
- NEW RIGHT-OF-WAY EASEMENT
- ROW - EXISTING RIGHT-OF-WAY
- NEW TEMPORARY CONSTRUCTION EASEMENT

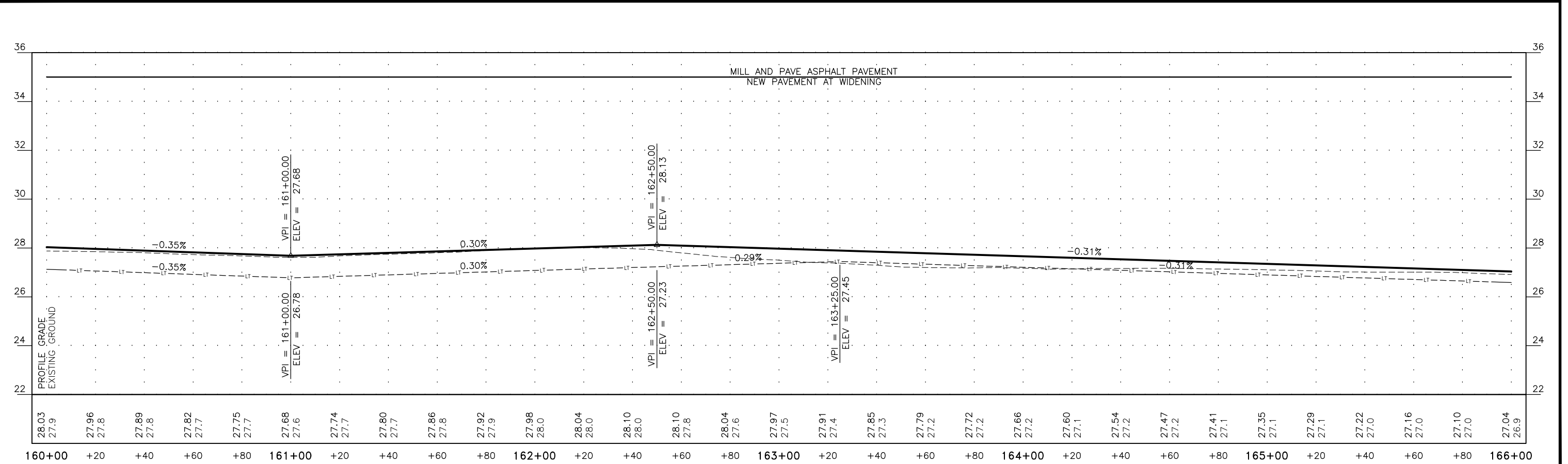


PRELIMINARY PLAN - DRAFT
 GLACIER HIGHWAY



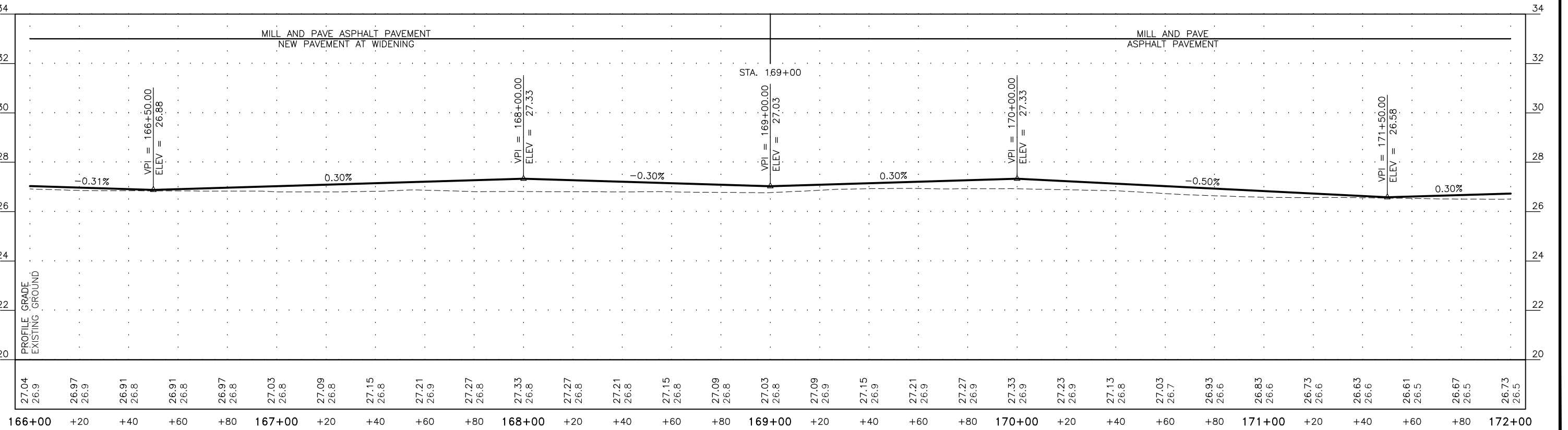
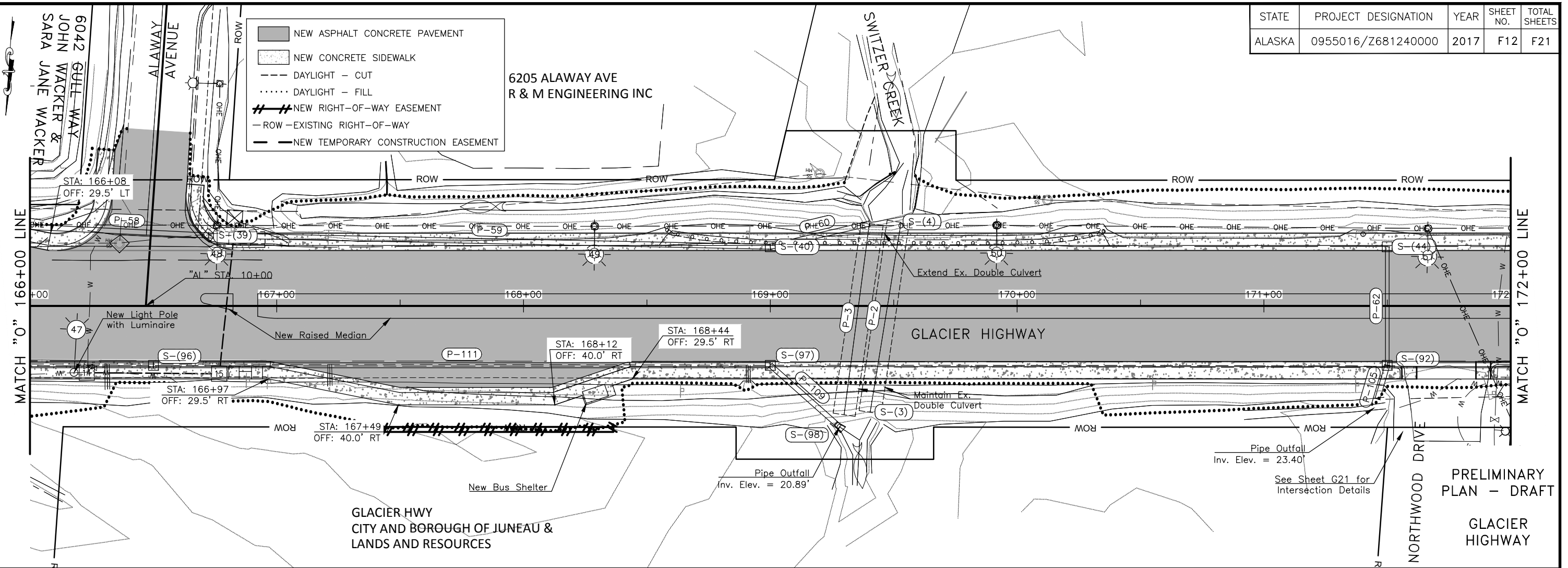
STATE	PROJECT DESIGNATION	YEAR	SHEET NO.	TOTAL SHEETS
ALASKA	0955016/Z681240000	2017	F11	F21

FILE: C:\nu\68124\Plan\68124_F1-F15r2.dwg
 DATE: 6/27/2017 15:34
 LAYOUT: F11
 DESIGNED: TF, GA, KAI
 CHECKED: CT
 DRAFTED: TF, GA, KIA



STATE	PROJECT DESIGNATION	YEAR	SHEET NO.	TOTAL SHEETS
ALASKA	0955016/Z681240000	2017	F12	F21

FILE: G:\N\68124\Project\68124-F1-F15-2.dwg
 DATE: 6/27/2017 15:34 LAYOUT: F12
 DESIGNED: TF, GA, KAI CHECKED: CT DRAFTED: TF, GA, KIA
 6/27/17 03:44pm



FILE: G:\N\68124\PROJECTS\68124-F1-F152.dwg
 DATE: 6/27/2017 15:34 LAYOUT: F13
 DESIGNED: TF, GA, KAI CHECKED: CT DRAFTED: TF, GA, KIA
 TOTAL SHEETS: 27 OF 27

STATE	PROJECT DESIGNATION	YEAR	SHEET NO.	TOTAL SHEETS
ALASKA	0955016/Z681240000	2017	F13	F21

6225 ALAWAY AVE
S & H TRACT S 1 LLC

- NEW ASPHALT CONCRETE PAVEMENT
- NEW CONCRETE SIDEWALK
- DAYLIGHT - CUT
- DAYLIGHT - FILL
- NEW RIGHT-OF-WAY EASEMENT
- ROW - EXISTING RIGHT-OF-WAY
- NEW TEMPORARY CONSTRUCTION EASEMENT

ADDITIONAL RIGHT OF WAY
ANTICIPATED BUT NOT DEFINED

ADDITIONAL RIGHT OF WAY
ANTICIPATED BUT NOT DEFINED

SUBJECT TO
REVISION

SEE SHEET F14 FOR
ROUNDBOUT DETAILS

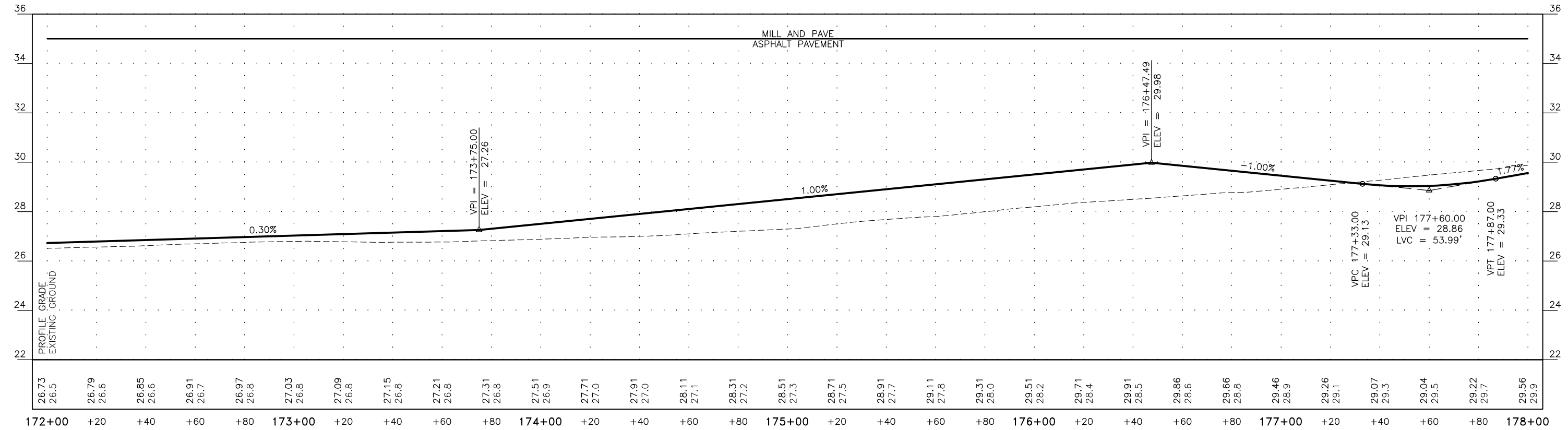
1700 NORTHWOOD DR
MYRON W KLEIN

NORTHWOOD CONDOS CONDO LAND
6310 GLACIER HWY
NORTHWOOD CONDO ASSOCIATION

6370 GLACIER HWY
GENE COOGAN

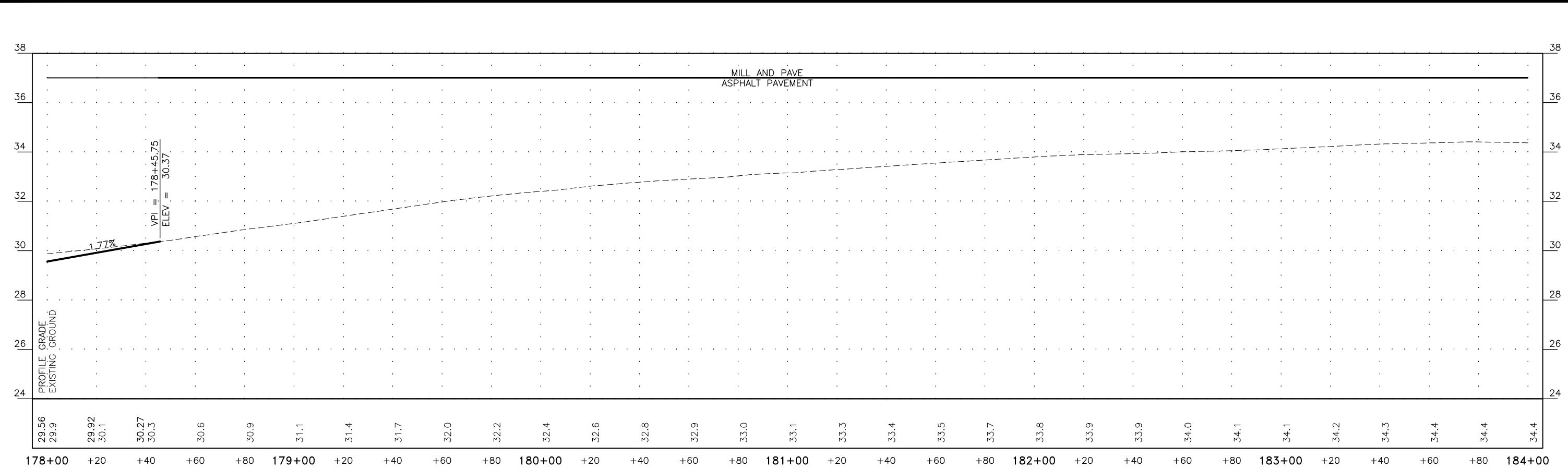
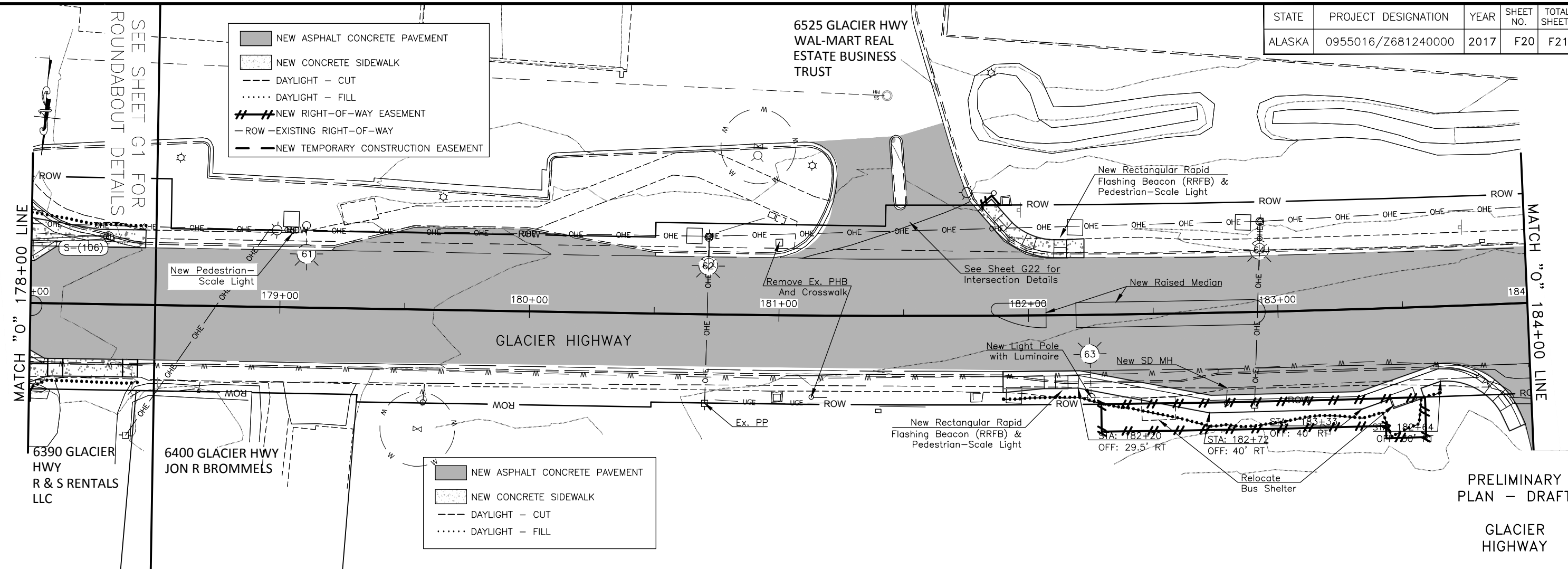
PRELIMINARY
PLAN - DRAFT

GLACIER
HIGHWAY



FILE: G:\NW\68124\Project\68124-F1-152.dwg
 DATE: 6/27/2017 15:34 LAYOUT: F20
 DESIGNED: TF, GA, KAI CHECKED: CT DRAFTED: TF, GA, KIA
 6/27/2017 15:34 LAYOUT: F20

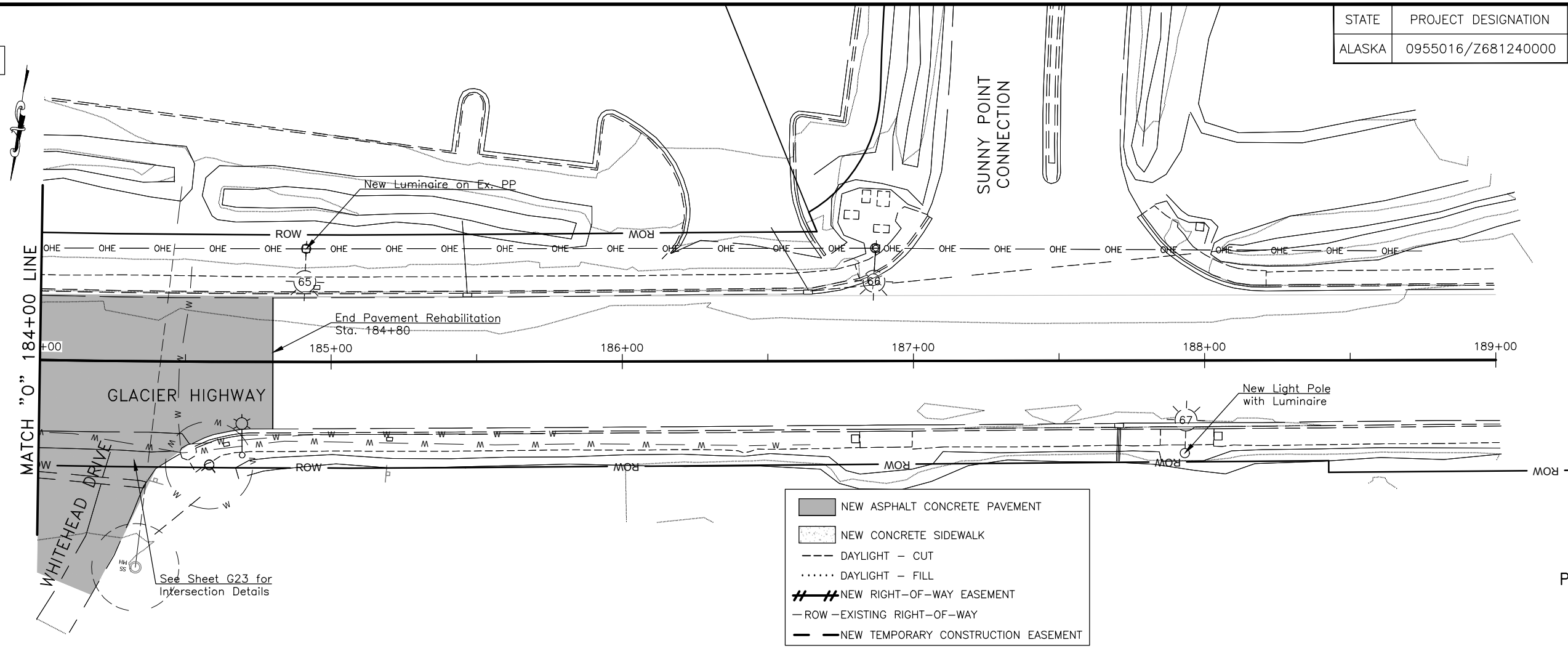
STATE	PROJECT DESIGNATION	YEAR	SHEET NO.	TOTAL SHEETS
ALASKA	0955016/Z681240000	2017	F20	F21



FILE: G:\PROJECTS\68124\68124-F1-F15-2.dwg
 DATE: 6/27/2017 15:34 LAYOUT: F21
 DESIGNED: TF, GA, KAI CHECKED: CT DRAFTED: TF, GA, KIA

STATE	PROJECT DESIGNATION	YEAR	SHEET NO.	TOTAL SHEETS
ALASKA	0955016/Z681240000	2017	F21	F21

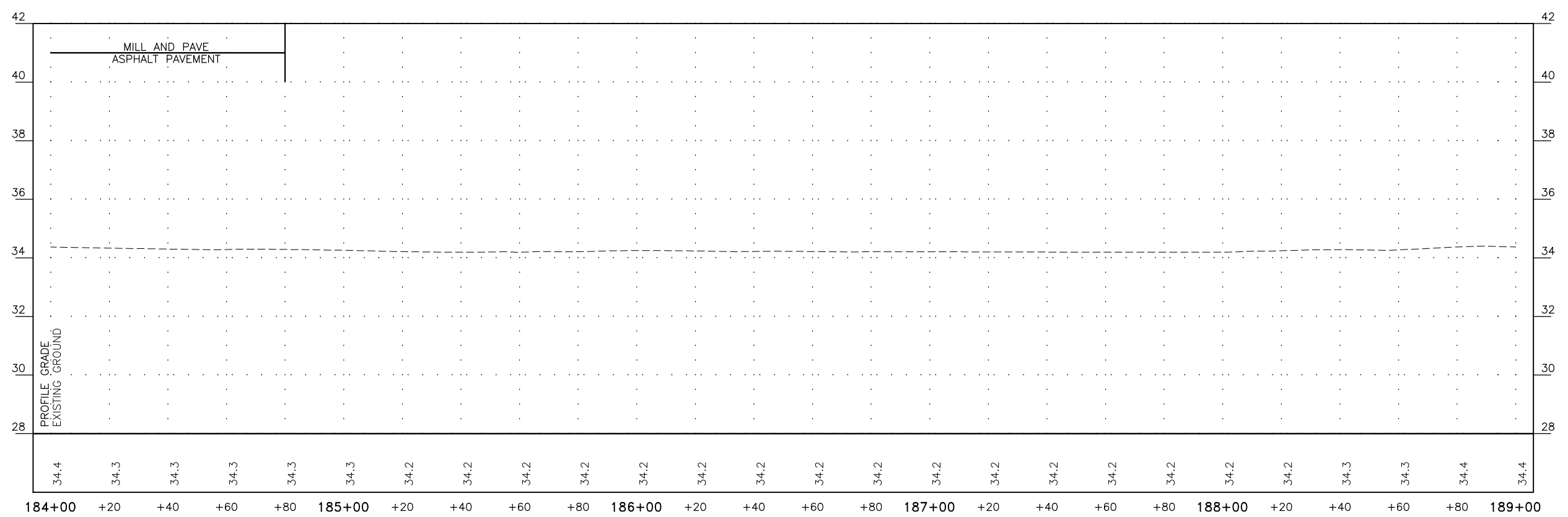
--- DAYLIGHT - CUT
 DAYLIGHT - FILL



- NEW ASPHALT CONCRETE PAVEMENT
- NEW CONCRETE SIDEWALK
- DAYLIGHT - CUT
- DAYLIGHT - FILL
- == NEW RIGHT-OF-WAY EASEMENT
- - - - - ROW - EXISTING RIGHT-OF-WAY
- — — — — NEW TEMPORARY CONSTRUCTION EASEMENT

PRELIMINARY PLAN - DRAFT

GLACIER HIGHWAY



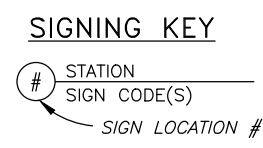
FILE: G:\PROJECTS\68124\68124-F1-F15-2.dwg
 DATE: 6/27/2017 15:34 LAYOUT: F21
 DESIGNED: TF, GA, KAI CHECKED: CT DRAFTED: TF, GA, KIA

STATE	PROJECT DESIGNATION	YEAR	SHEET NO.	TOTAL SHEETS
ALASKA	TEA-0955(016)/Z68124	2017	H-1	##

LEGEND

LEGEND APPLIES TO "H" SHEETS ONLY.

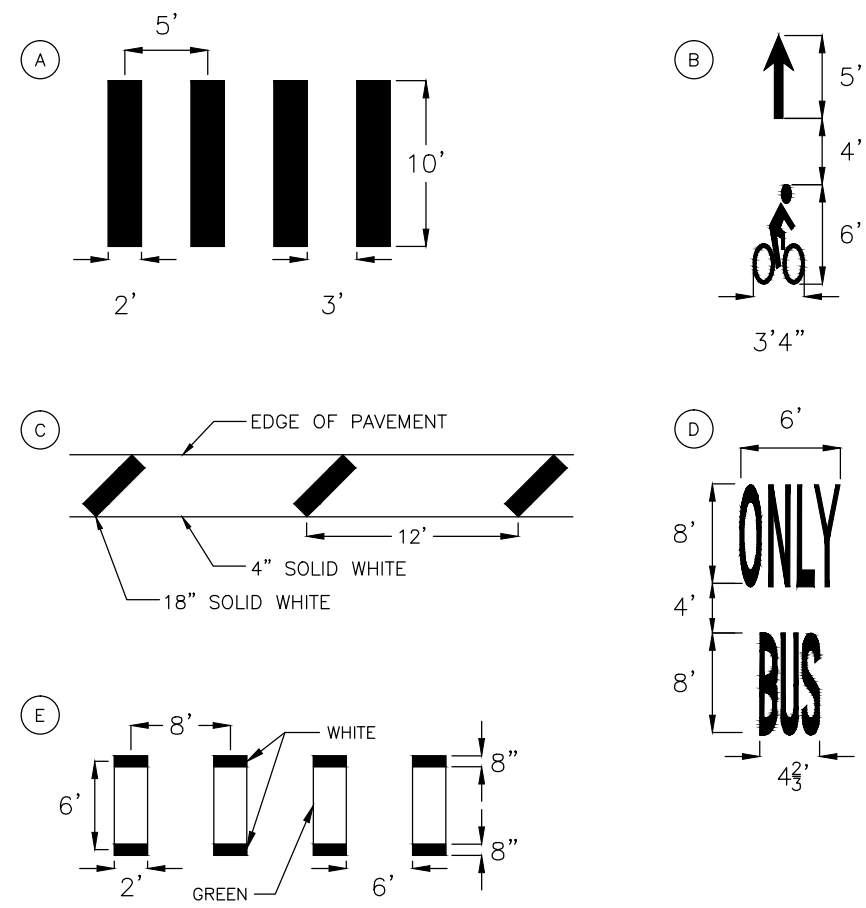
	EXISTING	PROPOSED
JUNCTION BOX, TYPE IA		
JUNCTION BOX, TYPE II		
JUNCTION BOX, TYPE III		
SIGNAL FACE, VEHICULAR		
SIGNAL FACE, BACKPLATE		
SIGNAL FACE, LEFT TURN, BACKPLATE		
SIGNAL FACE, PEDESTRIAN		
LOOP DETECTOR		
VIDEO DETECTOR		
RADAR DETECTOR		
OPTICOM DETECTOR		
PEDESTRIAN PUSH BUTTON		
SIGNAL POST W/O MAST ARM		
SIGNAL POLE W/MAST ARM		
SIGNAL CONTROLLER		
LOAD CENTER		
LUMINAIRE		
RIGID METAL CONDUIT		
SIGN		



ABBREVIATIONS

AAWF	ACTIVE ADVANCE WARNING FLASHER
ADT	AVERAGE DAILY TRAFFIC
AH	AHEAD
AVE	AVENUE
BMP	BEST MANAGEMENT PRACTICE
C/A	CONTROL ACCESS
CF	CUBIC FOOT
CGP	CONSTRUCTION GENERAL PERMIT
CRT	CONTROLLED RELEASE TERMINAL
DOT&PF	DEPARTMENT OF TRANSPORTATION & PUBLIC FACILITIES
EB	EASTBOUND
EOP	EDGE OF PAVEMENT
IN OR "	INCH
LBS	POUNDS
LF	LINER FOOT
L.O.C.	LIP OF CURB
NB	NORTHBOUND
NE	NORTHEAST
NO.	NUMBER
N.I.C.	NOT IN CONTRACT
NTS	NOT TO SCALE
NW	NORTHWEST
RP	REFERENCE POINT
SB	SOUTHBOUND
SE	SOUTHEAST
SMFO	SINGLE MODE FIBER OPTIC
SW	SOUTHWEST
SWPPP	STORM WATER POLLUTION PREVENTION PLAN
SF	SQUARE FOOT
SY	SQUARE YARD
USACOE	UNITED STATES ARMY CORP OF ENGINEERS
V	DESIGN SPEED
WB	WESTBOUND

DETAILS




INDEX OF SHEETS

SHEET NO.	DESCRIPTION
H-1	TRAFFIC LEGEND, NOTES, AND SHEET INDEX
H-2	SIGNING AND STRIPING PLAN 1
H-3	SIGNING AND STRIPING PLAN 2
H-4	SIGNING AND STRIPING PLAN 3
H-5	SIGNING AND STRIPING PLAN 4
H-6	SIGNING AND STRIPING PLAN 5
H-7	SIGNING AND STRIPING PLAN 6
H-8	SIGNING AND STRIPING PLAN 7
H-9	SIGNING AND STRIPING PLAN 8
H-10	SIGNING AND STRIPING PLAN 9
H-11	SIGNING AND STRIPING PLAN 10
H-12	SIGNING AND STRIPING PLAN 11
H-13	SIGNING AND STRIPING PLAN 12
H-14	SIGNING AND STRIPING PLAN 13
H-15	SIGNING AND STRIPING PLAN 14
H-16	SIGNING AND STRIPING PLAN 15
H-17	SIGNING AND STRIPING PLAN 16

TRAFFIC MARKINGS SUMMARY

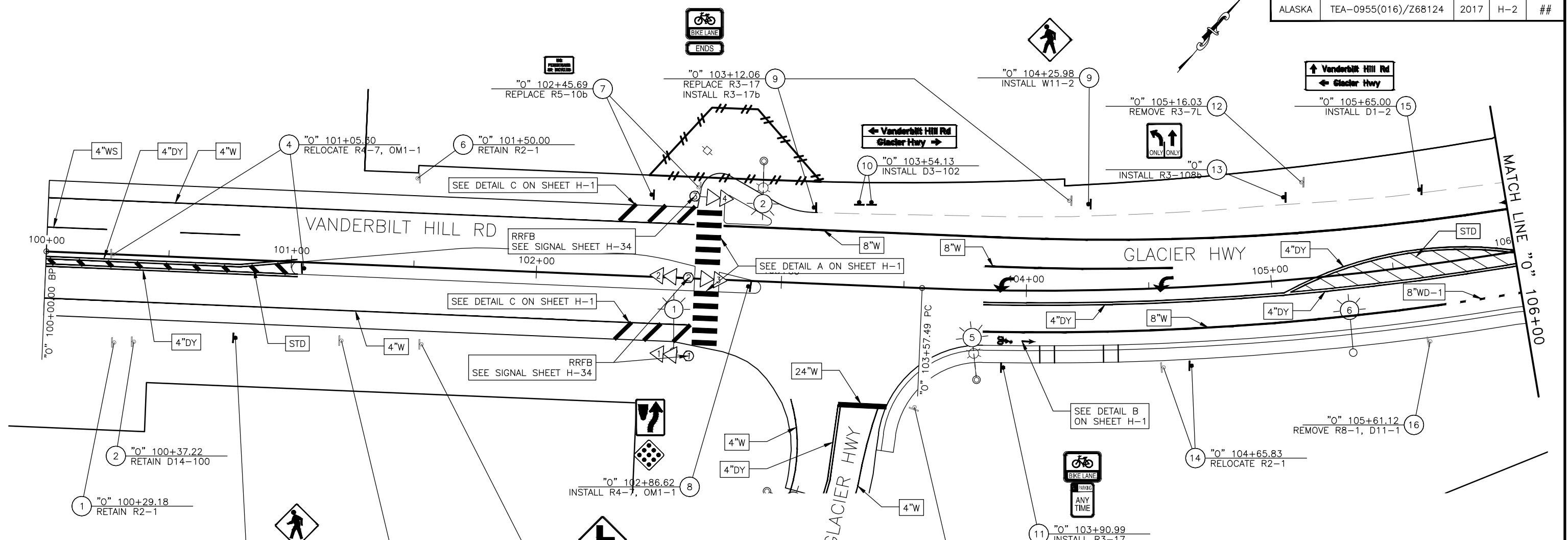
DESCRIPTION	QUANTITY	REMARKS
4"W	809.53 LF	
4"WS	78.571 LF	
4"Y	8,274.97 LF	
4"YS	5,213.87 LF	
4"DY	3,181.70 LF	
8"W	14,211.98 LF	
8"WD-1	3,458.91 LF	
18"W	40 LF	
18"Y (STD)	672 LF	
12"WRE	126.60 LF	
CROSSWALK BARS (ZEBRA)	1720 SF	
CROSSWALK BARS (LONGITUDINAL)	1385.60 SF	
STOP BARS	727 SF	
LEFT TURN ARROWS	990 SF	
RIGHT TURN ARROWS	120 SF	
LEFT TURN/THROUGH ARROWS	54 SF	
BIKE SYMBOLS	378 SF	
DETAIL E GREEN	96 SF	
"ONLY" LETTERING	231 SF	
"BUS" LETTERING	200 SF	

TRAFFIC LEGEND AND NOTES



H:\20\20487 - Glacier Highway - Juneau Traffic Design\design_CD\68124_H_SIGNSTRIPING-H-1 Wed, May/24/17 11:34am

STATE	PROJECT DESIGNATION	YEAR	SHEET NO.	TOTAL SHEETS
ALASKA	TEA-0955(016)/Z68124	2017	H-2	##




TRAFFIC MARKING KEY

4"W	4" WHITE LINE
4"WS	4" WHITE SKIP LINE (10' STRIPE/30' SKIP PATTERN)
4"WD-1	4" WHITE DOTTED LINE (2' STRIPE/6' SKIP PATTERN)
4"WD-2	4" WHITE DOTTED LINE (3' STRIPE/9' SKIP PATTERN)
4"Y	4" YELLOW LINE
4"YS	4" YELLOW SKIP LINE (10' STRIPE/30' SKIP PATTERN)
4"DY	4" DOUBLE YELLOW LINE
4"Y TWLTL	4" YELLOW TWO-WAY LEFT-TURN LANE STANDARD
8"W	8" WHITE LINE
8"WD-1	8" WHITE WIDE DOTTED LINE (2' STRIPE/4' SKIP PATTERN)
8"WD-2	8" WHITE WIDE DOTTED LINE (3' STRIPE/9' SKIP PATTERN)
12"WD	12" WHITE WIDE DOTTED LINE (2' STRIPE/2' SKIP PATTERN)
12"WRE	12" WHITE ROUNDABOUT ENTRY (2' STRIPE/6' SKIP PATTERN)
24"W	24" WHITE LINE
STD	SEE STANDARD DRAWING

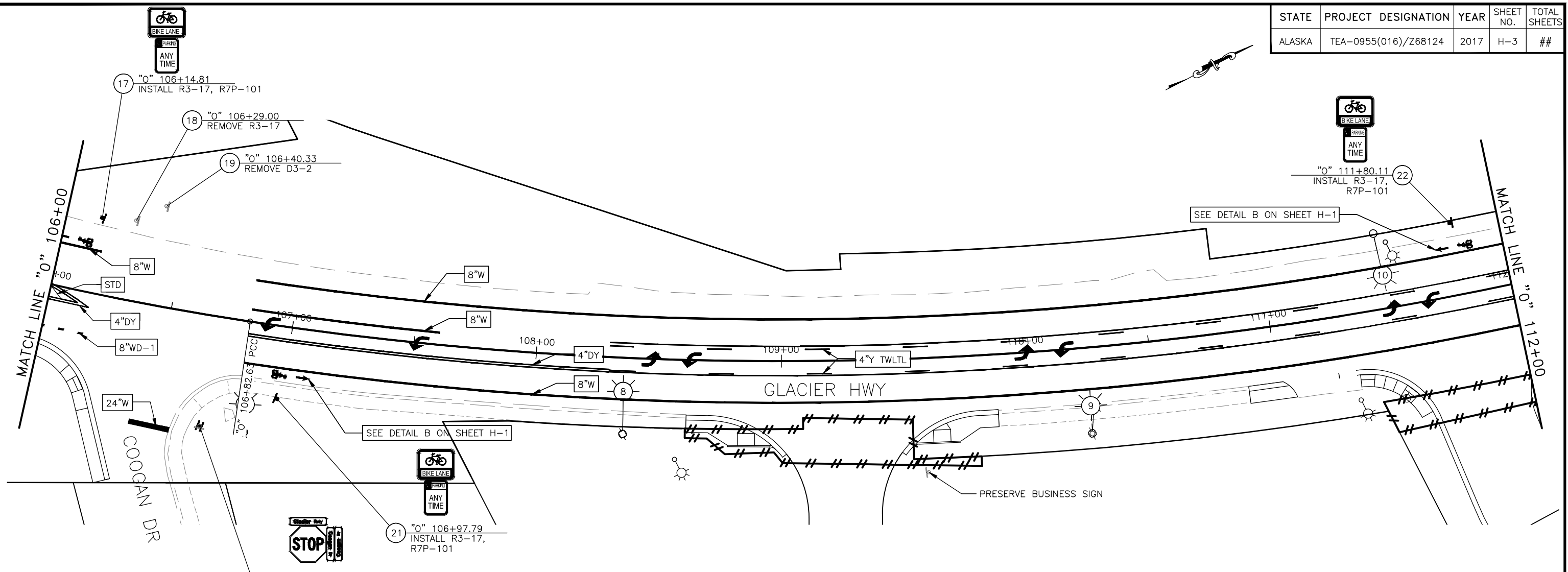
NOTE:
DIMENSIONS ARE TO CENTER OF STRIPE OR STRIPE GROUP.

SIGNING AND STRIPING PLAN 1



H:\20\20487 - Glacier Highway - Juneau Traffic Design\design_CD\68124_H_SIGNSTRIPING-H-2 Wed, May/24/17 11:34am

STATE	PROJECT DESIGNATION	YEAR	SHEET NO.	TOTAL SHEETS
ALASKA	TEA-0955(016)/Z68124	2017	H-3	##




TRAFFIC MARKING KEY

4"W	4" WHITE LINE
4"WS	4" WHITE SKIP LINE (10' STRIPE/30' SKIP PATTERN)
4"WD-1	4" WHITE DOTTED LINE (2' STRIPE/6' SKIP PATTERN)
4"WD-2	4" WHITE DOTTED LINE (3' STRIPE/9' SKIP PATTERN)
4"Y	4" YELLOW LINE
4"YS	4" YELLOW SKIP LINE (10' STRIPE/30' SKIP PATTERN)
4"DY	4" DOUBLE YELLOW LINE
4"Y TWLTL	4" YELLOW TWO-WAY LEFT-TURN LANE STANDARD
8"W	8" WHITE LINE
8"WD-1	8" WHITE WIDE DOTTED LINE (2' STRIPE/4' SKIP PATTERN)
8"WD-2	8" WHITE WIDE DOTTED LINE (3' STRIPE/9' SKIP PATTERN)
12"WD	12" WHITE WIDE DOTTED LINE (2' STRIPE/2' SKIP PATTERN)
12"WRE	12" WHITE ROUNDABOUT ENTRY (2' STRIPE/6' SKIP PATTERN)
24"W	24" WHITE LINE
STD	SEE STANDARD DRAWING

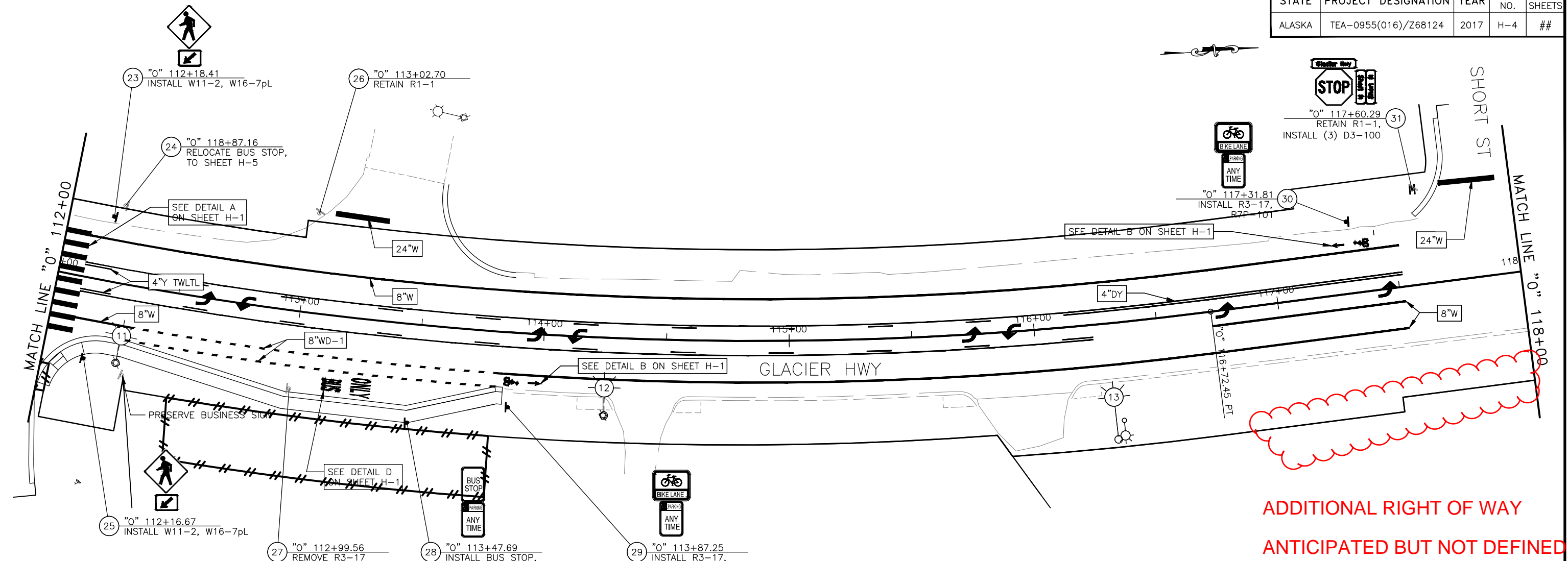
NOTE:
DIMENSIONS ARE TO CENTER OF STRIPE OR STRIPE GROUP.

SIGNING AND STRIPING PLAN 2



H:\20\20487 - Glacier Highway - Juneau Traffic Design\design_CD\68124_H_SIGNSTRIPING-H-3 Wed, May/24/17 11:34am

STATE	PROJECT DESIGNATION	YEAR	SHEET NO.	TOTAL SHEETS
ALASKA	TEA-0955(016)/Z68124	2017	H-4	##




ADDITIONAL RIGHT OF WAY
ANTICIPATED BUT NOT DEFINED

TRAFFIC MARKING KEY

- 4"W 4" WHITE LINE
- 4"WS 4" WHITE SKIP LINE (10' STRIPE/30' SKIP PATTERN)
- 4"WD-1 4" WHITE DOTTED LINE (2' STRIPE/6' SKIP PATTERN)
- 4"WD-2 4" WHITE DOTTED LINE (3' STRIPE/9' SKIP PATTERN)
- 4"Y 4" YELLOW LINE
- 4"YS 4" YELLOW SKIP LINE (10' STRIPE/30' SKIP PATTERN)
- 4"DY 4" DOUBLE YELLOW LINE
- 4"Y TWLTL 4" YELLOW TWO-WAY LEFT-TURN LANE STANDARD
- 8"W 8" WHITE LINE
- 8"WD-1 8" WHITE WIDE DOTTED LINE (2' STRIPE/4' SKIP PATTERN)
- 8"WD-2 8" WHITE WIDE DOTTED LINE (3' STRIPE/9' SKIP PATTERN)
- 12"WD 12" WHITE WIDE DOTTED LINE (2' STRIPE/2' SKIP PATTERN)
- 12"WRE 12" WHITE ROUNDABOUT ENTRY (2' STRIPE/6' SKIP PATTERN)
- 24"W 24" WHITE LINE
- STD SEE STANDARD DRAWING

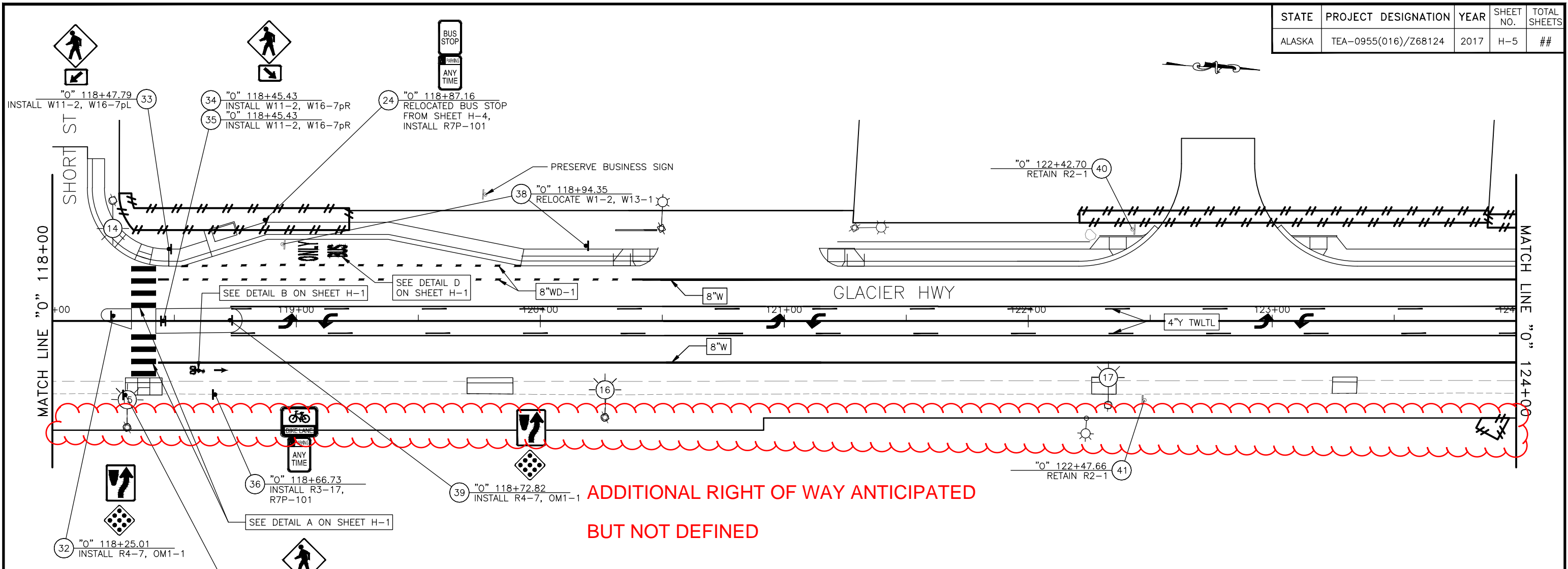
NOTE:
DIMENSIONS ARE TO CENTER OF STRIPE OR STRIPE GROUP.

SIGNING AND STRIPING PLAN 3



H:\20\20487 - Glacier Highway - Juneau Traffic Design\design_CD\68124_H_SIGNSTRIPING-H-4 Wed, May/24/17 11:34am

STATE	PROJECT DESIGNATION	YEAR	SHEET NO.	TOTAL SHEETS
ALASKA	TEA-0955(016)/Z68124	2017	H-5	##




ADDITIONAL RIGHT OF WAY ANTICIPATED
BUT NOT DEFINED

TRAFFIC MARKING KEY

- 4"W 4" WHITE LINE
- 4"WS 4" WHITE SKIP LINE (10' STRIPE/30' SKIP PATTERN)
- 4"WD-1 4" WHITE DOTTED LINE (2' STRIPE/6' SKIP PATTERN)
- 4"WD-2 4" WHITE DOTTED LINE (3' STRIPE/9' SKIP PATTERN)
- 4"Y 4" YELLOW LINE
- 4"YS 4" YELLOW SKIP LINE (10' STRIPE/30' SKIP PATTERN)
- 4"DY 4" DOUBLE YELLOW LINE
- 4"Y TWLTL 4" YELLOW TWO-WAY LEFT-TURN LANE STANDARD
- 8"W 8" WHITE LINE
- 8"WD-1 8" WHITE WIDE DOTTED LINE (2' STRIPE/4' SKIP PATTERN)
- 8"WD-2 8" WHITE WIDE DOTTED LINE (3' STRIPE/9' SKIP PATTERN)
- 12"WD 12" WHITE WIDE DOTTED LINE (2' STRIPE/2' SKIP PATTERN)
- 12"WRE 12" WHITE ROUNDABOUT ENTRY (2' STRIPE/6' SKIP PATTERN)
- 24"W 24" WHITE LINE
- STD SEE STANDARD DRAWING

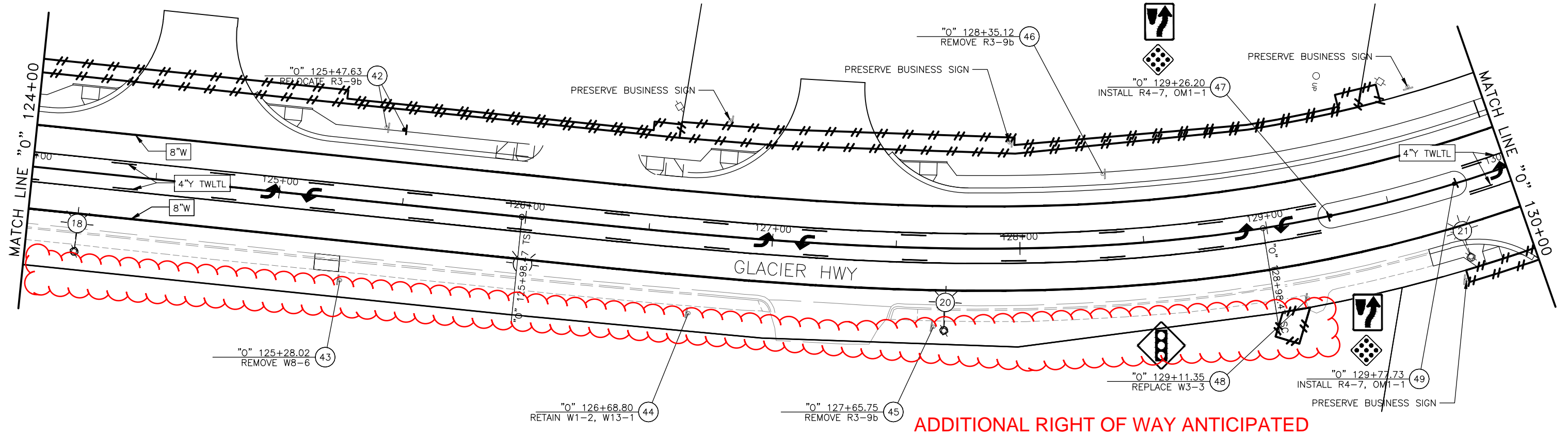
NOTE:
DIMENSIONS ARE TO CENTER OF STRIPE OR STRIPE GROUP.

SIGNING AND
STRIPING PLAN 4



H:\20\20487 - Glacier Highway - Juneau Traffic Design\design_CD\68124_H_SIGNSTRIPING-H-5 Wed, May/24/17 11:34am

STATE	PROJECT DESIGNATION	YEAR	SHEET NO.	TOTAL SHEETS
ALASKA	TEA-0955(016)/Z68124	2017	H-6	##




**ADDITIONAL RIGHT OF WAY ANTICIPATED
BUT NOT DEFINED**

TRAFFIC MARKING KEY

- 4\"/>

NOTE:
DIMENSIONS ARE TO CENTER OF STRIPE OR STRIPE GROUP.

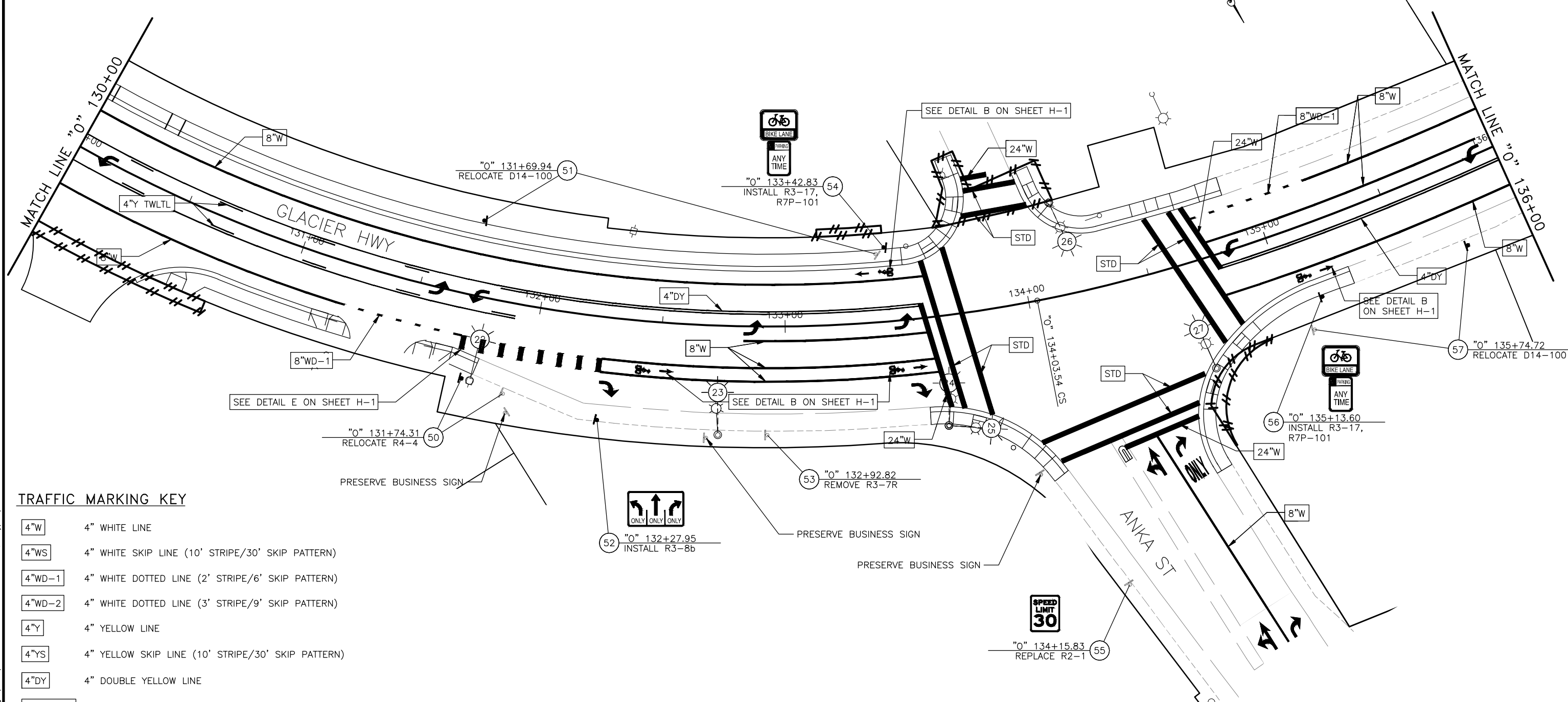
SIGNING AND
STRIPING PLAN 5



H:\20\20487 - Glacier Highway - Juneau Traffic Design\design_CD\68124_H_SIGNSTRIPING-H-6 Wed, May/24/17 11:34am

STATE	PROJECT DESIGNATION	YEAR	SHEET NO.	TOTAL SHEETS
ALASKA	TEA-0955(016)/Z68124	2017	H-7	##

SEE SIGNAL SHEET H-24 FOR TRAFFIC SIGNAL SIGNING



TRAFFIC MARKING KEY

- 4"W 4" WHITE LINE
- 4"WS 4" WHITE SKIP LINE (10' STRIPE/30' SKIP PATTERN)
- 4"WD-1 4" WHITE DOTTED LINE (2' STRIPE/6' SKIP PATTERN)
- 4"WD-2 4" WHITE DOTTED LINE (3' STRIPE/9' SKIP PATTERN)
- 4"Y 4" YELLOW LINE
- 4"YS 4" YELLOW SKIP LINE (10' STRIPE/30' SKIP PATTERN)
- 4"DY 4" DOUBLE YELLOW LINE
- 4"Y TWLTL 4" YELLOW TWO-WAY LEFT-TURN LANE STANDARD
- 8"W 8" WHITE LINE
- 8"WD-1 8" WHITE WIDE DOTTED LINE (2' STRIPE/4' SKIP PATTERN)
- 8"WD-2 8" WHITE WIDE DOTTED LINE (3' STRIPE/9' SKIP PATTERN)
- 12"WD 12" WHITE WIDE DOTTED LINE (2' STRIPE/2' SKIP PATTERN)
- 12"WRE 12" WHITE ROUNDABOUT ENTRY (2' STRIPE/6' SKIP PATTERN)
- 24"W 24" WHITE LINE
- STD SEE STANDARD DRAWING

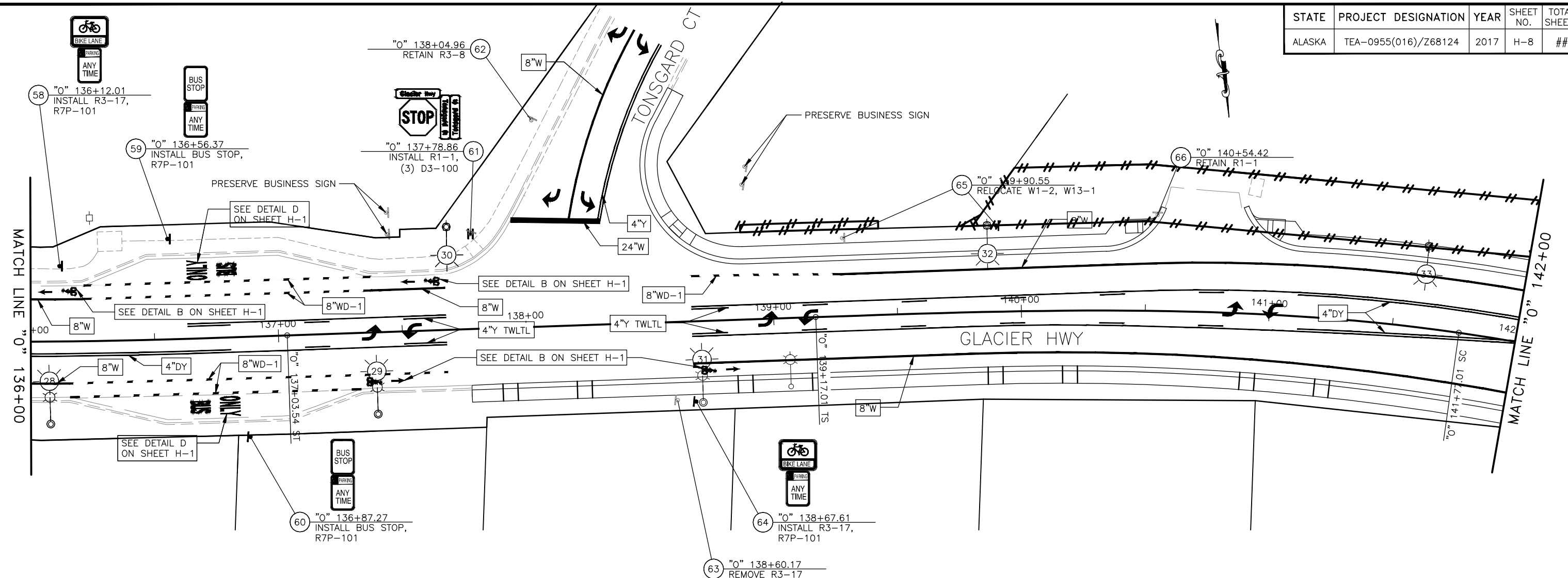
NOTE:
DIMENSIONS ARE TO CENTER OF STRIPE OR STRIPE GROUP.

SIGNING AND STRIPING PLAN 6



H:\20\20487 - Glacier Highway - Juneau Traffic Design\design_CD\68124_H_SIGNSTRIPING-H-7 Wed, May/24/17 11:34am

STATE	PROJECT DESIGNATION	YEAR	SHEET NO.	TOTAL SHEETS
ALASKA	TEA-0955(016)/Z68124	2017	H-8	##



TRAFFIC MARKING KEY

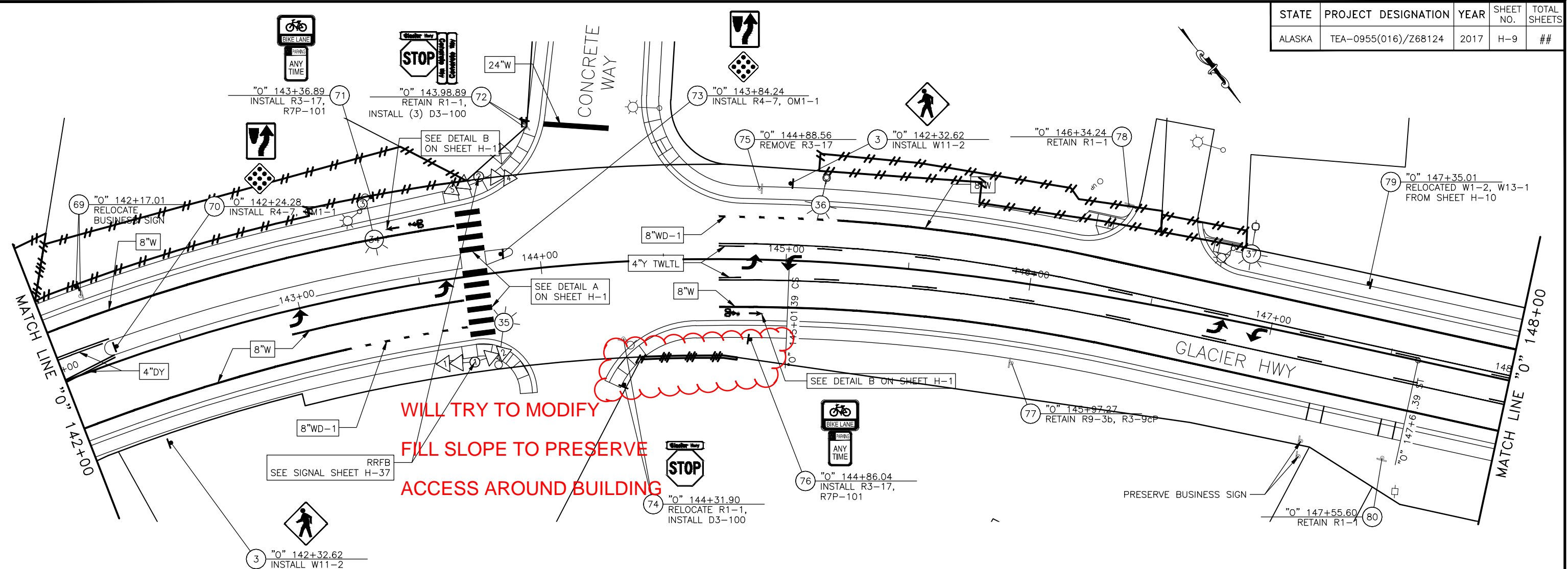
- 4"W 4" WHITE LINE
- 4"WS 4" WHITE SKIP LINE (10' STRIPE/30' SKIP PATTERN)
- 4"WD-1 4" WHITE DOTTED LINE (2' STRIPE/6' SKIP PATTERN)
- 4"WD-2 4" WHITE DOTTED LINE (3' STRIPE/9' SKIP PATTERN)
- 4"Y 4" YELLOW LINE
- 4"YS 4" YELLOW SKIP LINE (10' STRIPE/30' SKIP PATTERN)
- 4"DY 4" DOUBLE YELLOW LINE
- 4"Y TWLTL 4" YELLOW TWO-WAY LEFT-TURN LANE STANDARD
- 8"W 8" WHITE LINE
- 8"WD-1 8" WHITE WIDE DOTTED LINE (2' STRIPE/4' SKIP PATTERN)
- 8"WD-2 8" WHITE WIDE DOTTED LINE (3' STRIPE/9' SKIP PATTERN)
- 12"WD 12" WHITE WIDE DOTTED LINE (2' STRIPE/2' SKIP PATTERN)
- 12"WRE 12" WHITE ROUNDABOUT ENTRY (2' STRIPE/6' SKIP PATTERN)
- 24"W 24" WHITE LINE
- STD SEE STANDARD DRAWING

NOTE:
DIMENSIONS ARE TO CENTER OF STRIPE OR STRIPE GROUP.

SIGNING AND STRIPING PLAN 7



STATE	PROJECT DESIGNATION	YEAR	SHEET NO.	TOTAL SHEETS
ALASKA	TEA-0955(016)/Z68124	2017	H-9	##



WILL TRY TO MODIFY
FILL SLOPE TO PRESERVE
ACCESS AROUND BUILDING

TRAFFIC MARKING KEY

- 4"W 4" WHITE LINE
- 4"WS 4" WHITE SKIP LINE (10' STRIPE/30' SKIP PATTERN)
- 4"WD-1 4" WHITE DOTTED LINE (2' STRIPE/6' SKIP PATTERN)
- 4"WD-2 4" WHITE DOTTED LINE (3' STRIPE/9' SKIP PATTERN)
- 4"Y 4" YELLOW LINE
- 4"YS 4" YELLOW SKIP LINE (10' STRIPE/30' SKIP PATTERN)
- 4"DY 4" DOUBLE YELLOW LINE
- 4"Y TWLTL 4" YELLOW TWO-WAY LEFT-TURN LANE STANDARD
- 8"W 8" WHITE LINE
- 8"WD-1 8" WHITE WIDE DOTTED LINE (2' STRIPE/4' SKIP PATTERN)
- 8"WD-2 8" WHITE WIDE DOTTED LINE (3' STRIPE/9' SKIP PATTERN)
- 12"WD 12" WHITE WIDE DOTTED LINE (2' STRIPE/2' SKIP PATTERN)
- 12"WRE 12" WHITE ROUNDABOUT ENTRY (2' STRIPE/6' SKIP PATTERN)
- 24"W 24" WHITE LINE
- STD SEE STANDARD DRAWING

NOTE:
DIMENSIONS ARE TO CENTER OF STRIPE OR STRIPE GROUP.

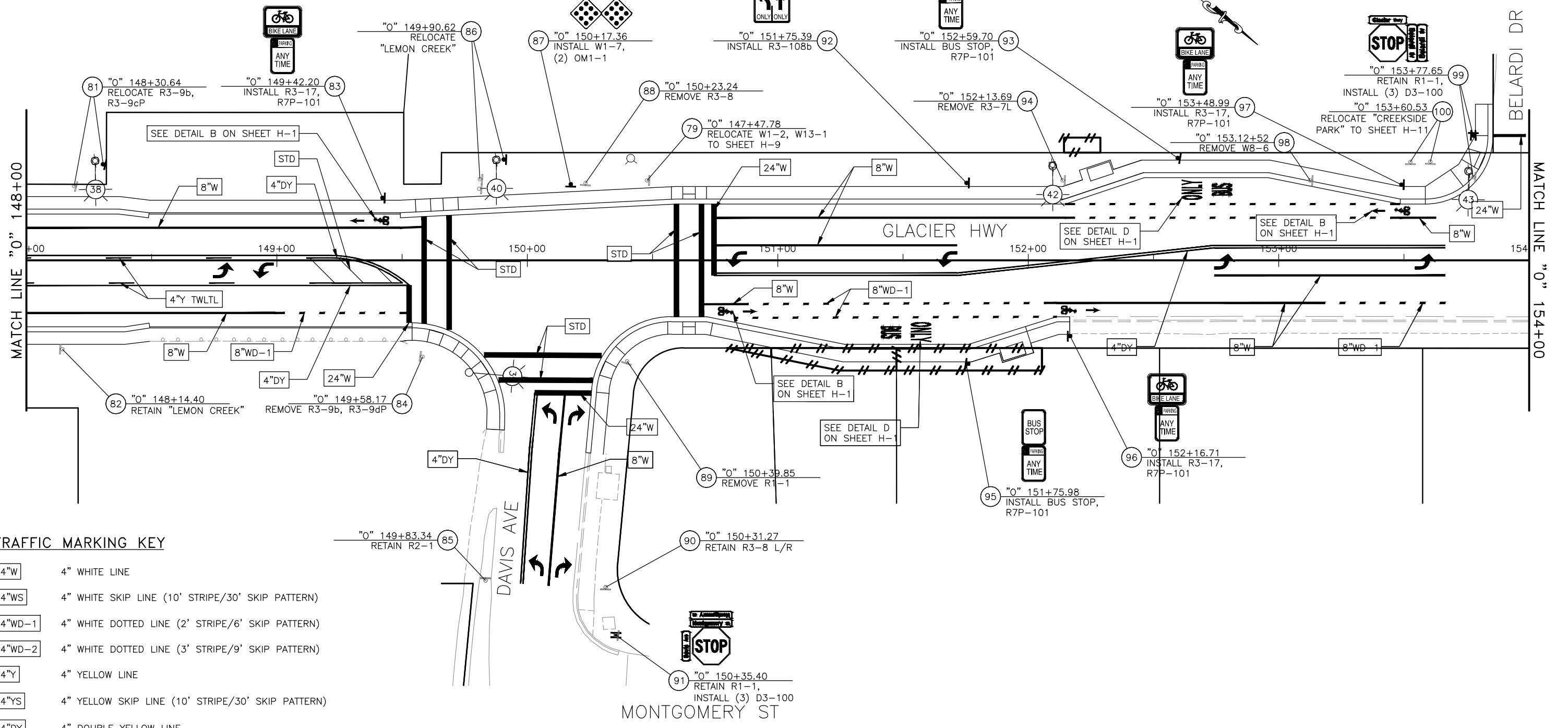
SIGNING AND
STRIPING PLAN 8



H:\20\20487 - Glacier Highway - Juneau Traffic Design\design_CD\68124_H_SIGNSTRIPING-H-9 Wed, May/24/17 11:34am

STATE	PROJECT DESIGNATION	YEAR	SHEET NO.	TOTAL SHEETS
ALASKA	TEA-0955(016)/Z68124	2017	H-10	##

SEE SIGNAL SHEET H-29 FOR TRAFFIC SIGNAL SIGNING




TRAFFIC MARKING KEY

- 4"W 4" WHITE LINE
- 4"WS 4" WHITE SKIP LINE (10' STRIPE/30' SKIP PATTERN)
- 4"WD-1 4" WHITE DOTTED LINE (2' STRIPE/6' SKIP PATTERN)
- 4"WD-2 4" WHITE DOTTED LINE (3' STRIPE/9' SKIP PATTERN)
- 4"Y 4" YELLOW LINE
- 4"YS 4" YELLOW SKIP LINE (10' STRIPE/30' SKIP PATTERN)
- 4"DY 4" DOUBLE YELLOW LINE
- 4"Y TWLTL 4" YELLOW TWO-WAY LEFT-TURN LANE STANDARD
- 8"W 8" WHITE LINE
- 8"WD-1 8" WHITE WIDE DOTTED LINE (2' STRIPE/4' SKIP PATTERN)
- 8"WD-2 8" WHITE WIDE DOTTED LINE (3' STRIPE/9' SKIP PATTERN)
- 12"WD 12" WHITE WIDE DOTTED LINE (2' STRIPE/2' SKIP PATTERN)
- 12"WRE 12" WHITE ROUNDABOUT ENTRY (2' STRIPE/6' SKIP PATTERN)
- 24"W 24" WHITE LINE
- STD SEE STANDARD DRAWING

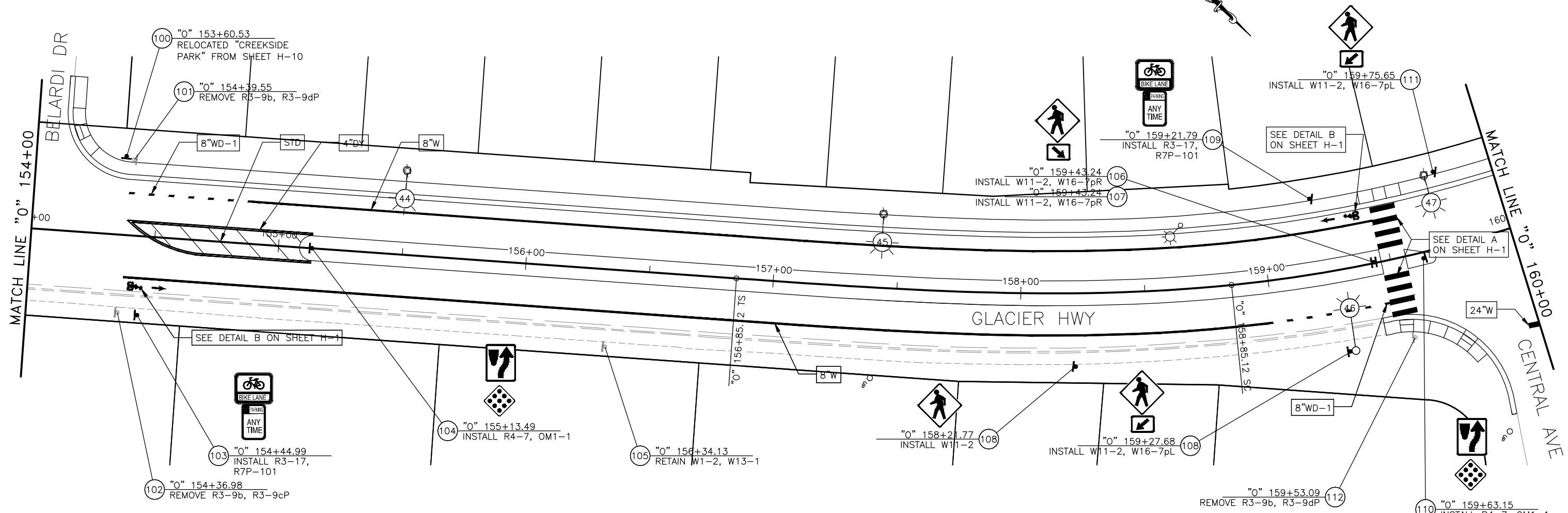
NOTE:
DIMENSIONS ARE TO CENTER OF STRIPE OR STRIPE GROUP.

SIGNING AND STRIPING PLAN 9



H:\20\20487 - Glacier Highway - Juneau Traffic Design\design_CD\68124_H_SIGNSTRIPING-H-10 Wed, May/24/17 11:34am

STATE	PROJECT DESIGNATION	YEAR	SHEET NO.	TOTAL SHEETS
ALASKA	TEA-0955(016)/Z68124	2017	H-11	##




TRAFFIC MARKING KEY

- 4"W 4" WHITE LINE
- 4"WS 4" WHITE SKIP LINE (10' STRIPE/30' SKIP PATTERN)
- 4"WD-1 4" WHITE DOTTED LINE (2' STRIPE/6' SKIP PATTERN)
- 4"WD-2 4" WHITE DOTTED LINE (3' STRIPE/9' SKIP PATTERN)
- 4"Y 4" YELLOW LINE
- 4"YS 4" YELLOW SKIP LINE (10' STRIPE/30' SKIP PATTERN)
- 4"DY 4" DOUBLE YELLOW LINE
- 4"Y TWLTL 4" YELLOW TWO-WAY LEFT-TURN LANE STANDARD
- 8"W 8" WHITE LINE
- 8"WD-1 8" WHITE WIDE DOTTED LINE (2' STRIPE/4' SKIP PATTERN)
- 8"WD-2 8" WHITE WIDE DOTTED LINE (3' STRIPE/9' SKIP PATTERN)
- 12"WD 12" WHITE WIDE DOTTED LINE (2' STRIPE/2' SKIP PATTERN)
- 12"WRE 12" WHITE ROUNDABOUT ENTRY (2' STRIPE/6' SKIP PATTERN)
- 24"W 24" WHITE LINE
- STD SEE STANDARD DRAWING

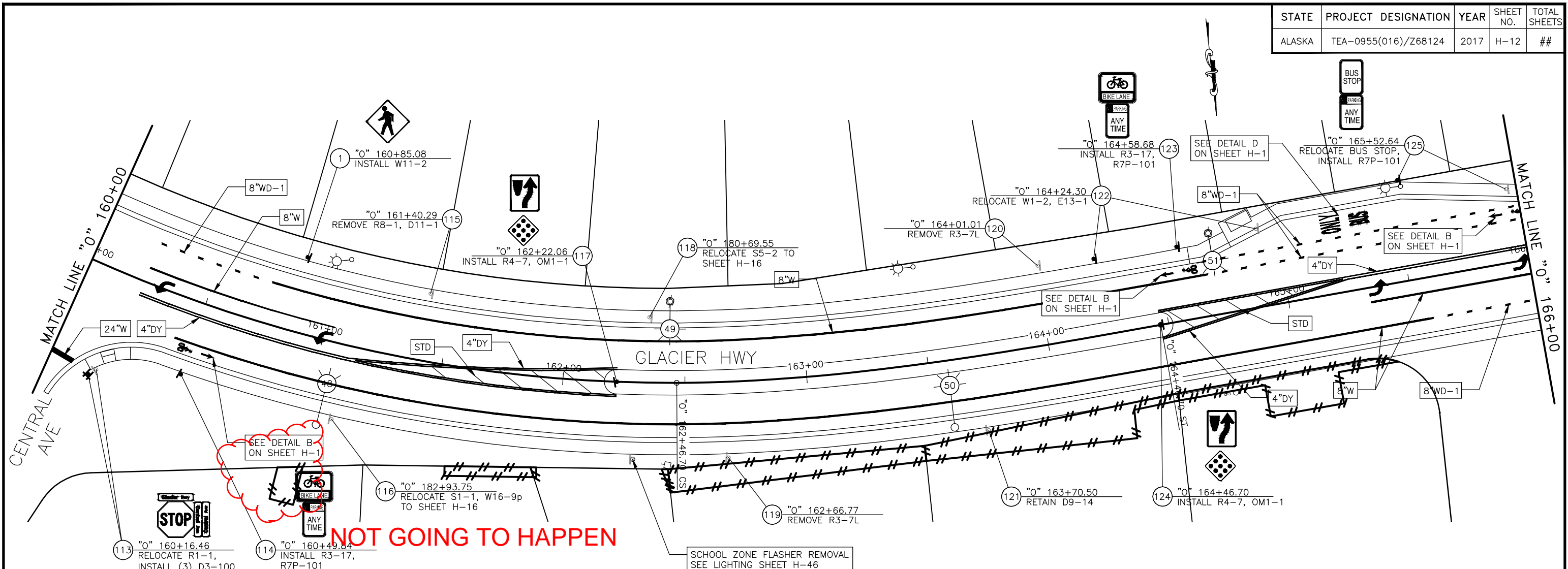
NOTE:
DIMENSIONS ARE TO CENTER OF STRIPE OR STRIPE GROUP.

SIGNING AND STRIPING PLAN 10



H:\20\20487 - Glacier Highway - Juneau Traffic Design\design_CD\68124_H_SIGNSTRIPING-H-11 Wed, May/24/17 11:34am

STATE	PROJECT DESIGNATION	YEAR	SHEET NO.	TOTAL SHEETS
ALASKA	TEA-0955(016)/Z68124	2017	H-12	##




NOT GOING TO HAPPEN

TRAFFIC MARKING KEY

- 4"W 4" WHITE LINE
- 4"WS 4" WHITE SKIP LINE (10' STRIPE/30' SKIP PATTERN)
- 4"WD-1 4" WHITE DOTTED LINE (2' STRIPE/6' SKIP PATTERN)
- 4"WD-2 4" WHITE DOTTED LINE (3' STRIPE/9' SKIP PATTERN)
- 4"Y 4" YELLOW LINE
- 4"YS 4" YELLOW SKIP LINE (10' STRIPE/30' SKIP PATTERN)
- 4"DY 4" DOUBLE YELLOW LINE
- 4"Y TWLTL 4" YELLOW TWO-WAY LEFT-TURN LANE STANDARD
- 8"W 8" WHITE LINE
- 8"WD-1 8" WHITE WIDE DOTTED LINE (2' STRIPE/4' SKIP PATTERN)
- 8"WD-2 8" WHITE WIDE DOTTED LINE (3' STRIPE/9' SKIP PATTERN)
- 12"WD 12" WHITE WIDE DOTTED LINE (2' STRIPE/2' SKIP PATTERN)
- 12"WRE 12" WHITE ROUNDABOUT ENTRY (2' STRIPE/6' SKIP PATTERN)
- 24"W 24" WHITE LINE
- STD SEE STANDARD DRAWING

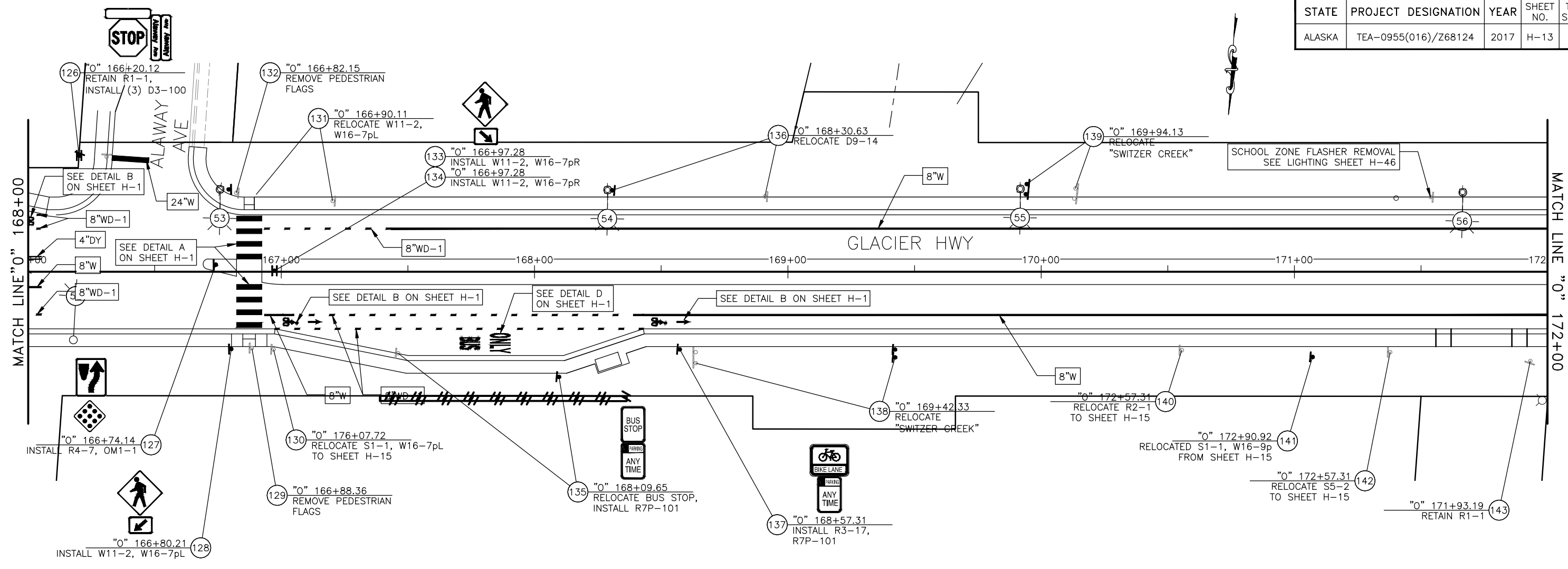
NOTE:
DIMENSIONS ARE TO CENTER OF STRIPE OR STRIPE GROUP.

SIGNING AND STRIPING PLAN 11



H:\20\20487 - Glacier Highway - Juneau Traffic Design\design_CD\68124_H_SIGNSTRIPING-H-12 Wed, May/24/17 11:34am

STATE	PROJECT DESIGNATION	YEAR	SHEET NO.	TOTAL SHEETS
ALASKA	TEA-0955(016)/Z68124	2017	H-13	##




TRAFFIC MARKING KEY

- 4"W 4" WHITE LINE
- 4"WS 4" WHITE SKIP LINE (10' STRIPE/30' SKIP PATTERN)
- 4"WD-1 4" WHITE DOTTED LINE (2' STRIPE/6' SKIP PATTERN)
- 4"WD-2 4" WHITE DOTTED LINE (3' STRIPE/9' SKIP PATTERN)
- 4"Y 4" YELLOW LINE
- 4"YS 4" YELLOW SKIP LINE (10' STRIPE/30' SKIP PATTERN)
- 4"DY 4" DOUBLE YELLOW LINE
- 4"Y TWLTL 4" YELLOW TWO-WAY LEFT-TURN LANE STANDARD
- 8"W 8" WHITE LINE
- 8"WD-1 8" WHITE WIDE DOTTED LINE (2' STRIPE/4' SKIP PATTERN)
- 8"WD-2 8" WHITE WIDE DOTTED LINE (3' STRIPE/9' SKIP PATTERN)
- 12"WD 12" WHITE WIDE DOTTED LINE (2' STRIPE/2' SKIP PATTERN)
- 12"WRE 12" WHITE ROUNDABOUT ENTRY (2' STRIPE/6' SKIP PATTERN)
- 24"W 24" WHITE LINE
- STD SEE STANDARD DRAWING

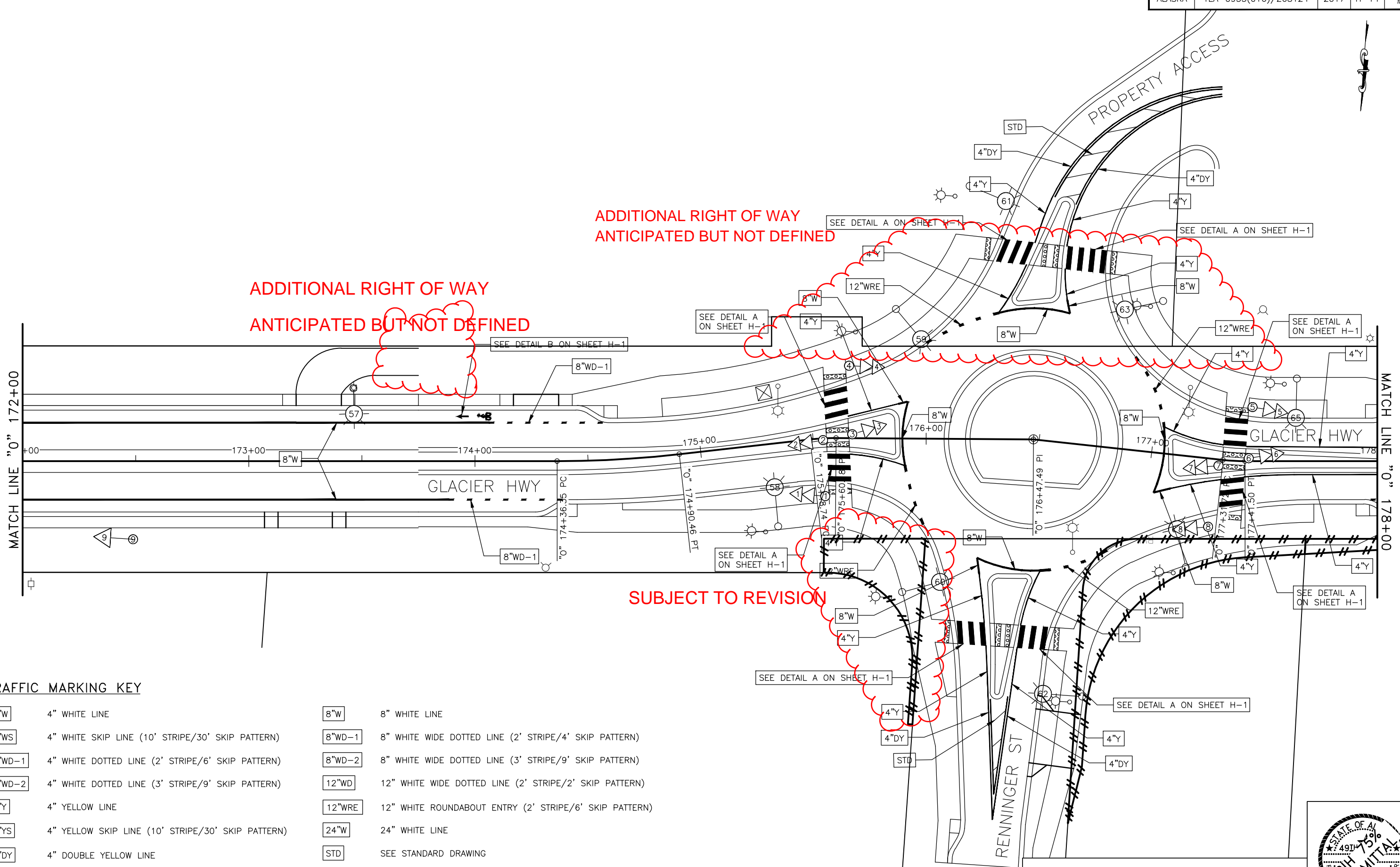
NOTE:
DIMENSIONS ARE TO CENTER OF STRIPE OR STRIPE GROUP.

SIGNING AND STRIPING PLAN 12



H:\20\20487 - Glacier Highway - Juneau Traffic Design\design_CD\68124_H_SIGNSTRIPING-H-13 Wed, May/24/17 11:35am

STATE	PROJECT DESIGNATION	YEAR	SHEET NO.	TOTAL SHEETS
ALASKA	TEA-0955(016)/Z68124	2017	H-14	##



ADDITIONAL RIGHT OF WAY
ANTICIPATED BUT NOT DEFINED

ADDITIONAL RIGHT OF WAY
ANTICIPATED BUT NOT DEFINED

SUBJECT TO REVISION

TRAFFIC MARKING KEY

4"W	4" WHITE LINE	8"W	8" WHITE LINE
4"WS	4" WHITE SKIP LINE (10' STRIPE/30' SKIP PATTERN)	8"WD-1	8" WHITE WIDE DOTTED LINE (2' STRIPE/4' SKIP PATTERN)
4"WD-1	4" WHITE DOTTED LINE (2' STRIPE/6' SKIP PATTERN)	8"WD-2	8" WHITE WIDE DOTTED LINE (3' STRIPE/9' SKIP PATTERN)
4"WD-2	4" WHITE DOTTED LINE (3' STRIPE/9' SKIP PATTERN)	12"WD	12" WHITE WIDE DOTTED LINE (2' STRIPE/2' SKIP PATTERN)
4"Y	4" YELLOW LINE	12"WRE	12" WHITE ROUNDABOUT ENTRY (2' STRIPE/6' SKIP PATTERN)
4"YS	4" YELLOW SKIP LINE (10' STRIPE/30' SKIP PATTERN)	24"W	24" WHITE LINE
4"DY	4" DOUBLE YELLOW LINE	STD	SEE STANDARD DRAWING
4"Y TWLTL	4" YELLOW TWO-WAY LEFT-TURN LANE STANDARD		

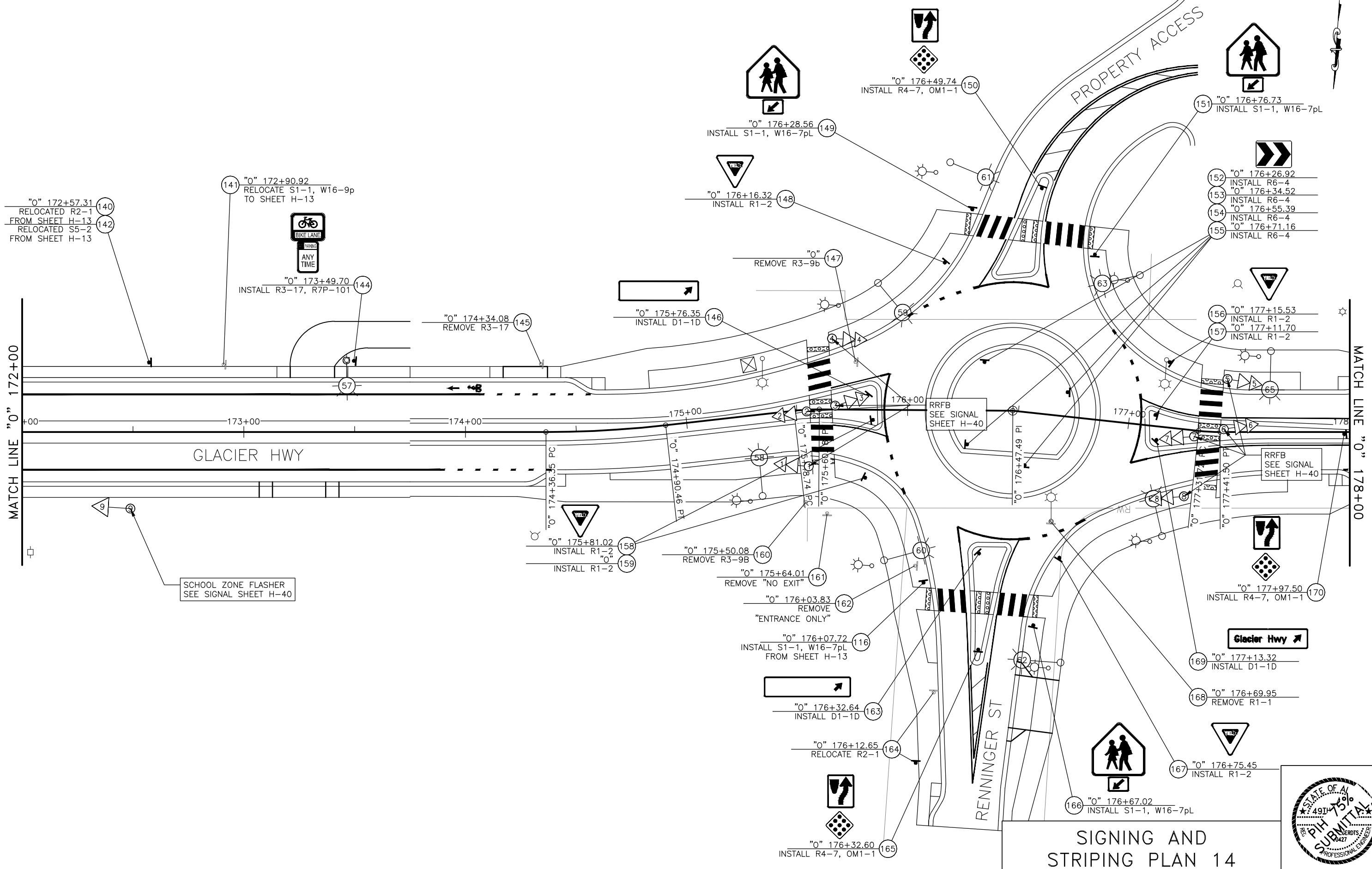
NOTE:
DIMENSIONS ARE TO CENTER OF STRIPE OR STRIPE GROUP.

SIGNING AND STRIPING PLAN 13




H:\20\20487 - Glacier Highway - Juneau Traffic Design\design_CD\68124_H_SIGNSTRIPING-H-14 Wed, May/24/17 11:35am

STATE	PROJECT DESIGNATION	YEAR	SHEET NO.	TOTAL SHEETS
ALASKA	TEA-0955(016)/Z68124	2017	H-15	##

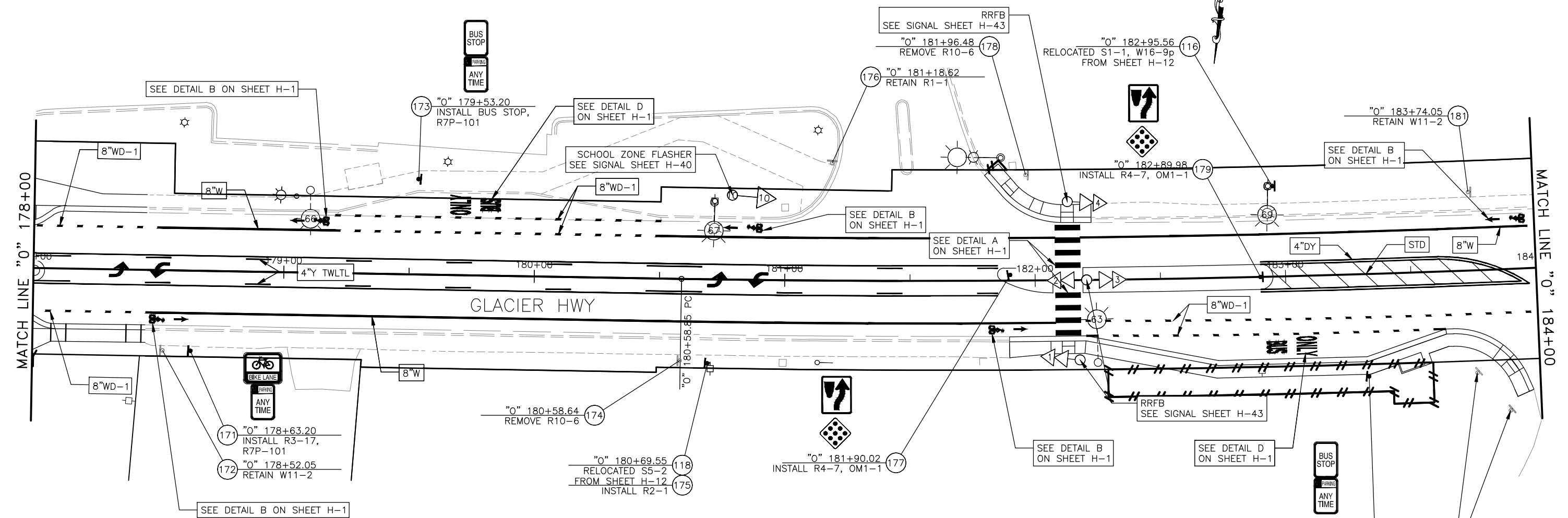


H:\20\20487 - Glacier Highway - Juneau Traffic Design\design_CD\68124_H_SIGNSTRIPING-H-15 Wed, May/24/17 11:35am

SIGNING AND STRIPING PLAN 14



STATE	PROJECT DESIGNATION	YEAR	SHEET NO.	TOTAL SHEETS
ALASKA	TEA-0955(016)/Z68124	2017	H-16	##



TRAFFIC MARKING KEY

- 4"W 4" WHITE LINE
- 4"WS 4" WHITE SKIP LINE (10' STRIPE/30' SKIP PATTERN)
- 4"WD-1 4" WHITE DOTTED LINE (2' STRIPE/6' SKIP PATTERN)
- 4"WD-2 4" WHITE DOTTED LINE (3' STRIPE/9' SKIP PATTERN)
- 4"Y 4" YELLOW LINE
- 4"YS 4" YELLOW SKIP LINE (10' STRIPE/30' SKIP PATTERN)
- 4"DY 4" DOUBLE YELLOW LINE
- 4"Y TWLTL 4" YELLOW TWO-WAY LEFT-TURN LANE STANDARD
- 8"W 8" WHITE LINE
- 8"WD-1 8" WHITE WIDE DOTTED LINE (2' STRIPE/4' SKIP PATTERN)
- 8"WD-2 8" WHITE WIDE DOTTED LINE (3' STRIPE/9' SKIP PATTERN)
- 12"WD 12" WHITE WIDE DOTTED LINE (2' STRIPE/2' SKIP PATTERN)
- 12"WRE 12" WHITE ROUNDABOUT ENTRY (2' STRIPE/6' SKIP PATTERN)
- 24"W 24" WHITE LINE
- STD SEE STANDARD DRAWING

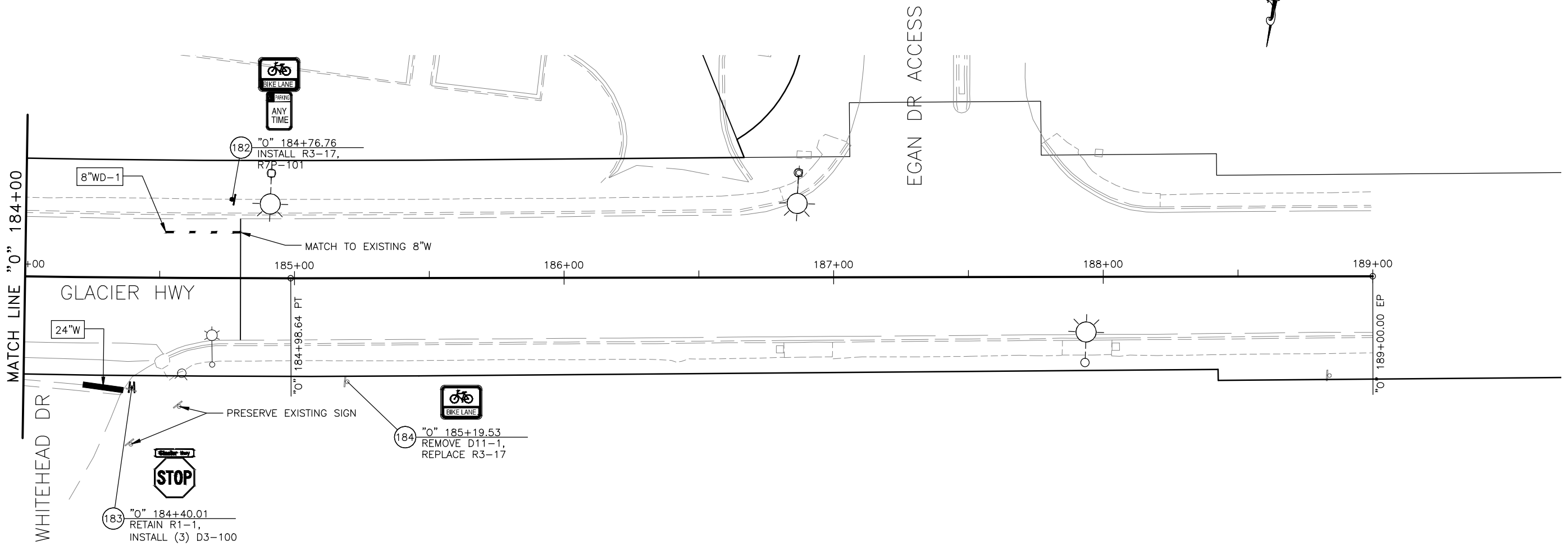
NOTE:
DIMENSIONS ARE TO CENTER OF STRIPE OR STRIPE GROUP.

SIGNING AND STRIPING PLAN 15



H:\20\20487 - Glacier Highway - Juneau Traffic Design\design_CD\68124_H_SIGNSTRIPING-H-16 Wed, May/24/17 11:35am

STATE	PROJECT DESIGNATION	YEAR	SHEET NO.	TOTAL SHEETS
ALASKA	TEA-0955(016)/Z68124	2017	H-17	##



TRAFFIC MARKING KEY

- 4"W 4" WHITE LINE
- 4"WS 4" WHITE SKIP LINE (10' STRIPE/30' SKIP PATTERN)
- 4"WD-1 4" WHITE DOTTED LINE (2' STRIPE/6' SKIP PATTERN)
- 4"WD-2 4" WHITE DOTTED LINE (3' STRIPE/9' SKIP PATTERN)
- 4"Y 4" YELLOW LINE
- 4"YS 4" YELLOW SKIP LINE (10' STRIPE/30' SKIP PATTERN)
- 4"DY 4" DOUBLE YELLOW LINE
- 4"Y TWLTL 4" YELLOW TWO-WAY LEFT-TURN LANE STANDARD
- 8"W 8" WHITE LINE
- 8"WD-1 8" WHITE WIDE DOTTED LINE (2' STRIPE/4' SKIP PATTERN)
- 8"WD-2 8" WHITE WIDE DOTTED LINE (3' STRIPE/9' SKIP PATTERN)
- 12"WD 12" WHITE WIDE DOTTED LINE (2' STRIPE/2' SKIP PATTERN)
- 12"WRE 12" WHITE ROUNDABOUT ENTRY (2' STRIPE/6' SKIP PATTERN)
- 24"W 24" WHITE LINE
- STD SEE STANDARD DRAWING

NOTE:
DIMENSIONS ARE TO CENTER OF STRIPE OR STRIPE GROUP.

SIGNING AND STRIPING PLAN 16



H:\20\20487 - Glacier Highway - Juneau Traffic Design\design\CD\68124_H_SIGNSTRIPING-H-17 Wed, May/24/17 11:35am